

17
11-13-10

~~13~~
~~11-9-10~~

1
2
3
4
5
6
7
8
9
10
11
12
13
14
15
16
17
18
19
20
21
22
23
24
25
26
27
28
29
30
31
32
33
34
35
36
37
38
39
40
41
42
43
44
45
46

Introduction and first reading: 11/9/10
Public hearing: 11/13/10
Second reading and enactment: 11/13/10

INFORMATION ON PROPOSED ORDINANCE

Title

AN ORDINANCE to amend and reordain the 1992 Master Plan (1998 ed.) of the City of Alexandria, Virginia, by adopting and incorporating therein the amendment heretofore approved by city council to such master plan as Master Plan Amendment No. 2009-0005 and no other amendments, and to repeal all provisions of the said master plan as may be inconsistent with such amendment.

Summary

The proposed ordinance accomplishes the final adoption of Master Plan Amendment No. 2009-0005 which amends the Potomac West Small Area Plan Chapter of the 1992 Master Plan (1998 ed.) of the City of Alexandria, by removing any reference to the proffer on the property at 3110 Mount Vernon Avenue limiting the use of all but the commercial shopping center facing Mount Vernon Avenue to RC/Residential High.

Sponsor

Department of Planning and Zoning

Staff

Faroll Hamer, Director of Planning and Zoning
Joanna C. Frizzell, Assistant City Attorney

Authority

§ 9.01, Alexandria City Charter
§ 11-900, City of Alexandria Zoning Ordinance

Estimated Costs of Implementation

None

Attachments in Addition to Proposed Ordinance and its Attachment (if any)

None

ORDINANCE NO. _____

1
2
3
4
5
6
7
8
9
10
11
12
13
14
15
16
17
18
19
20
21
22
23
24
25
26
27
28
29
30
31
32
33
34
35
36
37
38
39
40
41
42
43
44

AN ORDINANCE to amend and reordain the 1992 Master Plan (1998 ed.) of the City of Alexandria, Virginia, by adopting and incorporating therein the amendment heretofore approved by city council to such master plan as Master Plan Amendment No. 2009-0005 and no other amendments, and to repeal all provisions of the said master plan as may be inconsistent with such amendment.

WHEREAS, the City Council of the City of Alexandria finds and determines that:

1. In Master Plan Amendment No. 2009-0005, the planning commission, having found that the public necessity, convenience, general welfare and good zoning practice so require, recommended approval to the City Council on September 7, 2010 of an amendment to the Potomac West Small Area Plan Chapter of the 1992 Master Plan (1998 ed.) of the City of Alexandria, by removing any reference to the proffer on the property at 3110 Mount Vernon Avenue limiting the use of all but the commercial shopping center facing Mount Vernon Avenue to RC/Residential High which recommendation was approved by the City Council at public hearing on September 25, 2010;

2. The said amendment has heretofore been approved by the planning commission and city council after full opportunity for comment and public hearing.

3. All requirements of law precedent to the adoption of this ordinance have been complied with; now, therefore,

THE CITY COUNCIL OF ALEXANDRIA HEREBY ORDAINS:

Section 1. That the Potomac West Small Area Plan Chapter of the 1992 Master Plan (1998 ed.) of the City of Alexandria, be, and the same hereby is, amended by removing any reference to the proffer on the property at 3110 Mount Vernon Avenue required by Rezoning No. 94-0009 and Ordinance No. 3768. The zoning designation for the property shall be CRMU-M (with no proffer). Such proffer includes the following language:

“The RC Zone Regulations shall apply to the above-described property, except that up to 16,142 net square feet of space fronting on Mount Vernon Avenue may have the following CRMU-M Uses: (1) without a special use permit: (a) business and professional office, (b) medical office, (c) personal service establishment, and (d) retail shopping establishment; (2) with a special use permit: (a) amusement enterprise, (b) convenience store, (c) day care center, (d) health and athletic club, (e) private school, academic or commercial, and (f) restaurant.”

Section 2. That the director of planning and zoning be, and hereby is, directed to record the foregoing master plan map amendments, as part of the Potomac West Small Area Plan Chapter of 1992 Master Plan (1998 ed.) of the City of Alexandria, Virginia.

1 Section 3. That all provisions of the Potomac West Small Area Plan Chapter of the
2 1992 Master Plan (1998 ed.) of the City of Alexandria, Virginia, as may be inconsistent with the
3 provisions of this ordinance be, and same hereby are, repealed.

4
5 Section 4. That the 1992 Master Plan (1998 ed.) of the City of Alexandria, as
6 amended by this ordinance, be, and the same hereby is, reordained as the 1992 Master Plan
7 (1998 ed.) of the City of Alexandria, Virginia.

8
9 Section 5. That the city clerk shall transmit a duly certified copy of this ordinance to
10 the Clerk of the Circuit Court of the City of Alexandria, Virginia, and that the said Clerk of the
11 Circuit Court shall file same among the court records.

12
13 Section 6. That this ordinance shall become effective upon the date and at the time
14 of its final passage.

15
16 WILLIAM D. EUILLE
17 Mayor

18
19
20 Introduction: 11/9/10
21 First Reading: 11/9/10
22 Publication:
23 Public Hearing:
24 Second Reading:
25 Final Passage:
26
27
28
29
30
31
32
33
34
35
36
37
38
39
40
41
42
43
44
45
46

MPA #2009-0005
REF #2009-0003

November 24, 2009
The Calvert
BC Project No. 08097.02
Page 1 of 2

**DESCRIPTION OF
THE CALVERT
CITY OF ALEXANDRIA,
VIRGINIA**


Being the property now in the name of UDR Calvert, LLC as recorded in instrument number 080001527 among the Land Records of the City of Alexandria, Virginia and being more particularly described as follows:

Beginning at a point on the Westerly right-of-way line of Mount Vernon Avenue (variable width), said point also being on the Northerly line of Lot 1 as shown on a plat of subdivision entitled "Warwick Village Section One"; thence leaving said right-of-way and running with the Northerly line of said Lot 1 and continuing the same with the Northerly line of Lots 2, 3, 4, 5 and 6 of the aforesaid Warwick Village Section One and with the City of Alexandria Public Park as recorded in Deed Book 352 at Page 558 among the aforesaid Land Records;

- 1) South 86° 05' 59" West, 336.39 feet to a point on the Southeasterly corner of Protestant Episcopal Theological Seminary in Virginia, as recorded in instrument number 060033281 among the aforesaid Land Records; thence leaving said City of Alexandria Public Park and running with the Easterly line of said Protestant Episcopal Theological Seminary in Virginia

- 2) North 09° 04' 32" West, 359.77 feet to a point, said point being an easterly corner of said Protestant Episcopal Theological Seminary in Virginia; thence running with the Southerly line of said Protestant Episcopal Theological Seminary in Virginia and continuing the same with the Southerly line of Alexandria Water Company

4



MPA #2007-0005
RE#2007-0005

November 24, 2009
The Calvert
BC Project No. 08097.02
Page 2 of 2

- 3) North $45^{\circ} 59' 18''$ East, 258.98 feet to a point on the Southwesterly line of Outlot A as shown on a plat of subdivision entitled " Mount Vernon Court" and in Deed Book 1569 at Page 802 among the aforesaid Land Records; thence leaving said Alexandria Water Company, running with the Southwesterly line of said Outlot A, and continuing with the Southwesterly line of Lots 11, 10 and 9 of said Mount Vernon Court

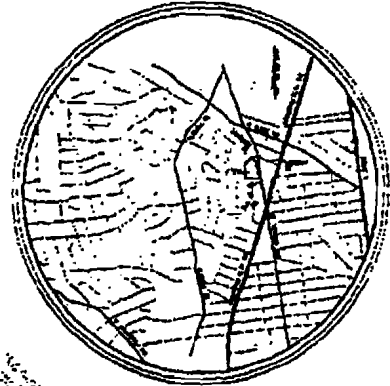
- 4) South $44^{\circ} 00' 42''$ East, 214.28 feet to a point on the Westerly right-of-way line of the aforesaid Mount Vernon Avenue; thence leaving Alexandria Water Company and running with said right-of-way line

- 5) South $09^{\circ} 04' 32''$ East, 362.76 feet to the point of beginning, containing 148,777 square feet or 3.41545 acres of land.

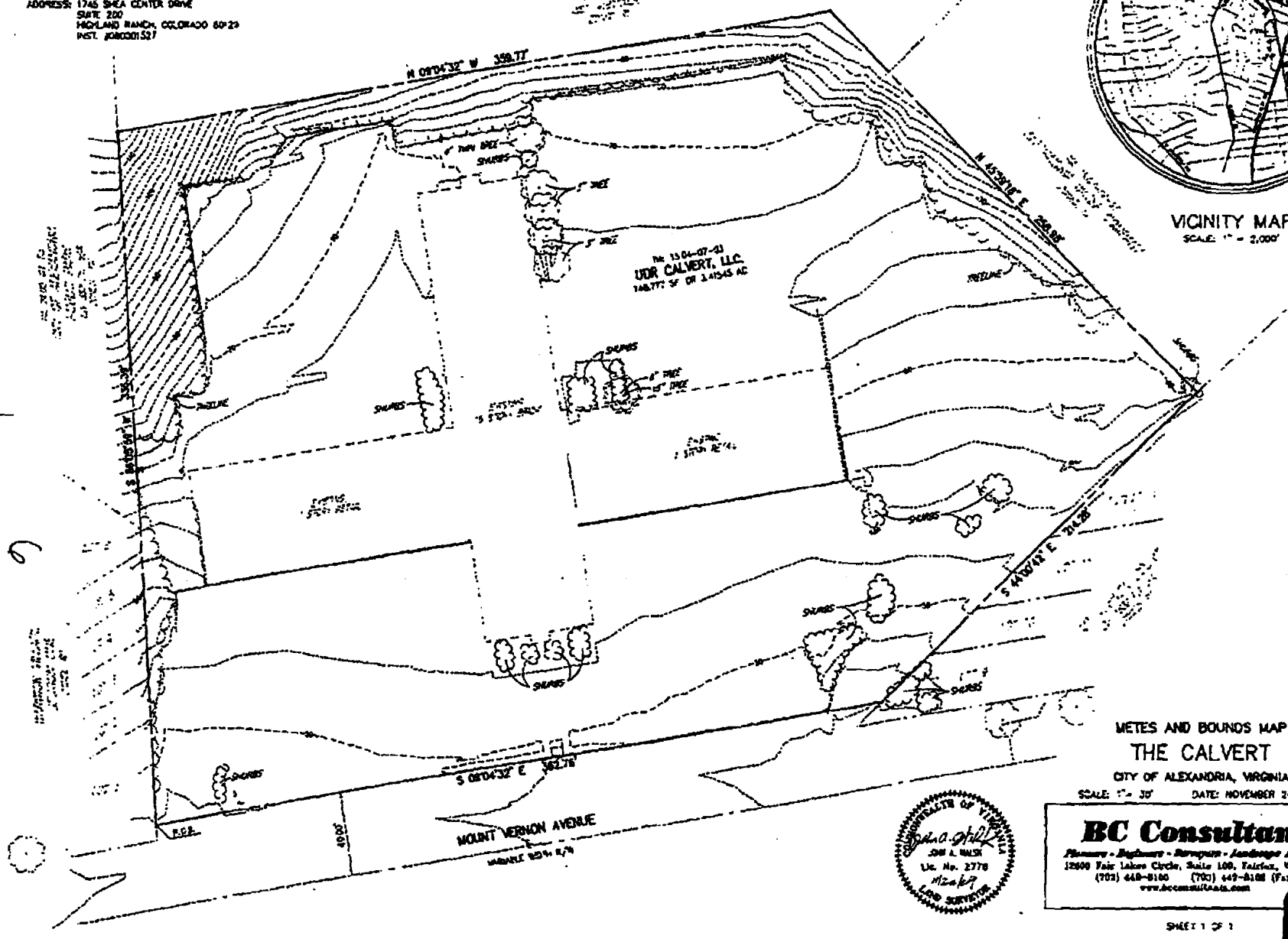
V:\project_2008\08097\Surv\Documents\08097MBD.doc

NOTES

- 1) THE PROPERTY DELINEATED ON THIS PLAN IS LOCATED ON CITY OF ALEXANDRIA ASSESSMENT MAP NO 15-04-07-01 AND IS ZONED OBU-1A.
- 2) BOUNDARY TAKEN FROM A FIELD SURVEY PERFORMED BY BC CONSULTANTS AND DATED JANUARY 14, 2008. THE SITE SHOWN HEREON IS REFERENCED TO THE VIRGINIA COORDINATE SYSTEM OF 1983 (NAD 83) AND IS REFERENCED TO THE CITY OF ALEXANDRIA SURVEY MONUMENTS 538 AND 539.
- 3) Owner: UDR CALVERT, LLC
 ADDRESS: 1745 SHEA CENTER DRIVE
 SUITE 200
 HIGHLAND RANCH, COLORADO 80129
 INST. 2080001527



VICINITY MAP
SCALE: 1" = 2,000'



METES AND BOUNDS MAP
THE CALVERT
CITY OF ALEXANDRIA, VIRGINIA

SCALE: 1" = 30' DATE: NOVEMBER 26, 2009



BC Consultants
 Planning - Highway - Survey - Landscape Architects
 12600 Fair Lakes Circle, Suite 100, Fairfax, VA 22033
 (703) 648-8100 (703) 649-8108 (Fax)
 www.bcconsultants.com

STATE LEGAL
 EXHIBIT
B

ORDINANCE NO. 4687

AN ORDINANCE to amend and reordain the 1992 Master Plan (1998 ed.) of the City of Alexandria, Virginia, by adopting and incorporating therein the amendment heretofore approved by city council to such master plan as Master Plan Amendment No. 2009-0005 and no other amendments, and to repeal all provisions of the said master plan as may be inconsistent with such amendment.

WHEREAS, the City Council of the City of Alexandria finds and determines that:

1. In Master Plan Amendment No. 2009-0005, the planning commission, having found that the public necessity, convenience, general welfare and good zoning practice so require, recommended approval to the City Council on September 7, 2010 of an amendment to the Potomac West Small Area Plan Chapter of the 1992 Master Plan (1998 ed.) of the City of Alexandria, by removing any reference to the proffer on the property at 3110 Mount Vernon Avenue limiting the use of all but the commercial shopping center facing Mount Vernon Avenue to RC/Residential High which recommendation was approved by the City Council at public hearing on September 25, 2010;

2. The said amendment has heretofore been approved by the planning commission and city council after full opportunity for comment and public hearing.

3. All requirements of law precedent to the adoption of this ordinance have been complied with; now, therefore,

THE CITY COUNCIL OF ALEXANDRIA HEREBY ORDAINS:

Section 1. That the Potomac West Small Area Plan Chapter of the 1992 Master Plan (1998 ed.) of the City of Alexandria, be, and the same hereby is, amended by removing any reference to the proffer on the property at 3110 Mount Vernon Avenue required by Rezoning No. 94-0009 and Ordinance No. 3768. The zoning designation for the property shall be CRMU-M (with no proffer). Such proffer includes the following language:

“The RC Zone Regulations shall apply to the above-described property, except that up to 16,142 net square feet of space fronting on Mount Vernon Avenue may have the following CRMU-M Uses: (1) without a special use permit: (a) business and professional office, (b) medical office, (c) personal service establishment, and (d) retail shopping establishment; (2) with a special use permit: (a) amusement enterprise, (b) convenience store, (c) day care center, (d) health and athletic club, (e) private school, academic or commercial, and (f) restaurant.”

Section 2. That the director of planning and zoning be, and hereby is, directed to record the foregoing master plan map amendments, as part of the Potomac West Small Area Plan Chapter of 1992 Master Plan (1998 ed.) of the City of Alexandria, Virginia.

Section 3. That all provisions of the Potomac West Small Area Plan Chapter of the 1992 Master Plan (1998 ed.) of the City of Alexandria, Virginia, as may be inconsistent with the provisions of this ordinance be, and same hereby are, repealed.

Section 4. That the 1992 Master Plan (1998 ed.) of the City of Alexandria, as amended by this ordinance, be, and the same hereby is, reordained as the 1992 Master Plan (1998 ed.) of the City of Alexandria, Virginia.

Section 5. That the city clerk shall transmit a duly certified copy of this ordinance to the Clerk of the Circuit Court of the City of Alexandria, Virginia, and that the said Clerk of the Circuit Court shall file same among the court records.

Section 6. That this ordinance shall become effective upon the date and at the time of its final passage.

WILLIAM D. EUILLE
Mayor

Final Passage: November 13, 2010

MPA #2009-0005
REF #2009-0003

November 24, 2009
The Calvert
BC Project No. 08097.02
Page 1 of 2

**DESCRIPTION OF
THE CALVERT
CITY OF ALEXANDRIA,
VIRGINIA**

Being the property now in the name of UDR Calvert, LLC as recorded in instrument number 080001527 among the Land Records of the City of Alexandria, Virginia and being more particularly described as follows:

Beginning at a point on the Westerly right-of-way line of Mount Vernon Avenue (variable width), said point also being on the Northerly line of Lot 1 as shown on a plat of subdivision entitled "Warwick Village Section One"; thence leaving said right-of-way and running with the Northerly line of said Lot 1 and continuing the same with the Northerly line of Lots 2, 3, 4, 5 and 6 of the aforesaid Warwick Village Section One and with the City of Alexandria Public Park as recorded in Deed Book 352 at Page 558 among the aforesaid Land Records;

- 1) South 86° 05' 59" West, 336.39 feet to a point on the Southeasterly corner of Protestant Episcopal Theological Seminary in Virginia, as recorded in instrument number 060033281 among the aforesaid Land Records; thence leaving said City of Alexandria Public Park and running with the Easterly line of said Protestant Episcopal Theological Seminary in Virginia
- 2) North 09° 04' 32" West, 359.77 feet to a point, said point being an easterly corner of said Protestant Episcopal Theological Seminary in Virginia; thence running with the Southerly line of said Protestant Episcopal Theological Seminary in Virginia and continuing the same with the Southerly line of Alexandria Water Company

61



MPA #2007-0005
RE #2007-0005

November 24, 2009
The Calvert
BC Project No. 08097.02
Page 2 of 2

- 3) North $45^{\circ} 59' 18''$ East, 258.98 feet to a point on the Southwesterly line of Outlot A as shown on a plat of subdivision entitled " Mount Vernon Court" and in Deed Book 1569 at Page 802 among the aforesaid Land Records; thence leaving said Alexandria Water Company, running with the Southwesterly line of said Outlot A, and continuing with the Southwesterly line of Lots 11, 10 and 9 of said Mount Vernon Court

- 4) South $44^{\circ} 00' 42''$ East, 214.28 feet to a point on the Westerly right-of-way line of the aforesaid Mount Vernon Avenue; thence leaving Alexandria Water Company and running with said right-of-way line

- 5) South $09^{\circ} 04' 32''$ East, 362.76 feet to the point of beginning, containing 148,777 square feet or 3.41545 acres of land.

V:\project_2008\08097\Surv\Documents\08097MBD.doc

