

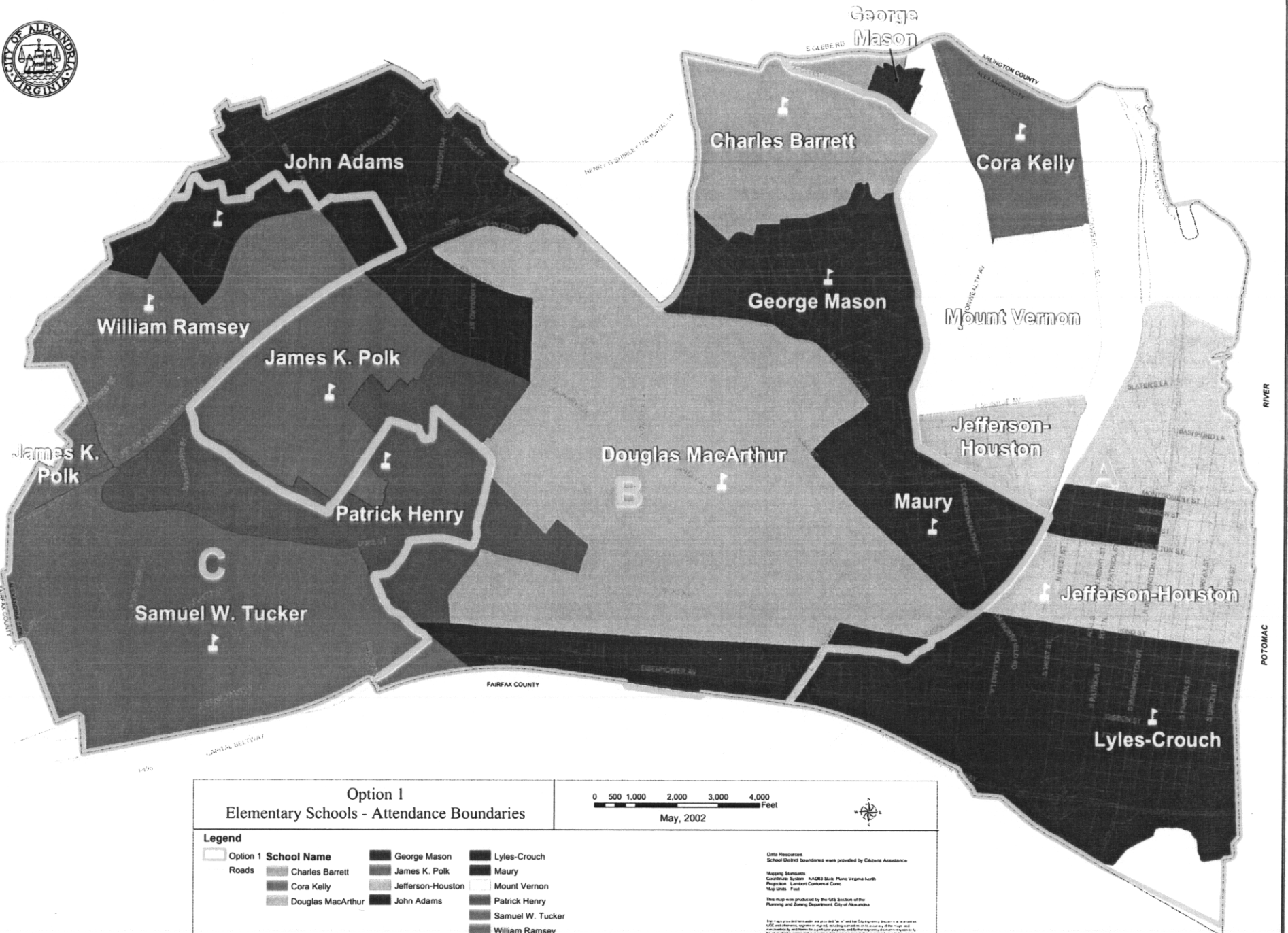
Current Elementary Schools - Attendance Boundaries

0 500 1,000 2,000 3,000 4,000 Feet
May, 2002

Legend	
	Current
	Roads
	Charles Barrett
	Cora Kelly
	Douglas MacArthur
	George Mason
	James K. Polk
	Jefferson-Houston
	John Adams
	Lyles-Crouch
	Maury
	Mount Vernon
	Patrick Henry
	Samuel W. Tucker
	William Ramsey

State Resources
School District boundaries were provided by Citizens Assistance
Mapping Standards
Coordinate System: NAD83 State Plane Virginia North
Projection: Lambert Conformal Conic
Map Units: Feet
This map was produced by the GIS Section of the
Planning and Zoning Department, City of Alexandria
The City of Alexandria is not responsible for any errors or omissions in this map. The City of Alexandria is not responsible for any damages or liabilities arising from the use of this map. The City of Alexandria is not responsible for any damages or liabilities arising from the use of this map.

13
5-28-02



Option 1
Elementary Schools - Attendance Boundaries

0 500 1,000 2,000 3,000 4,000 Feet
May, 2002

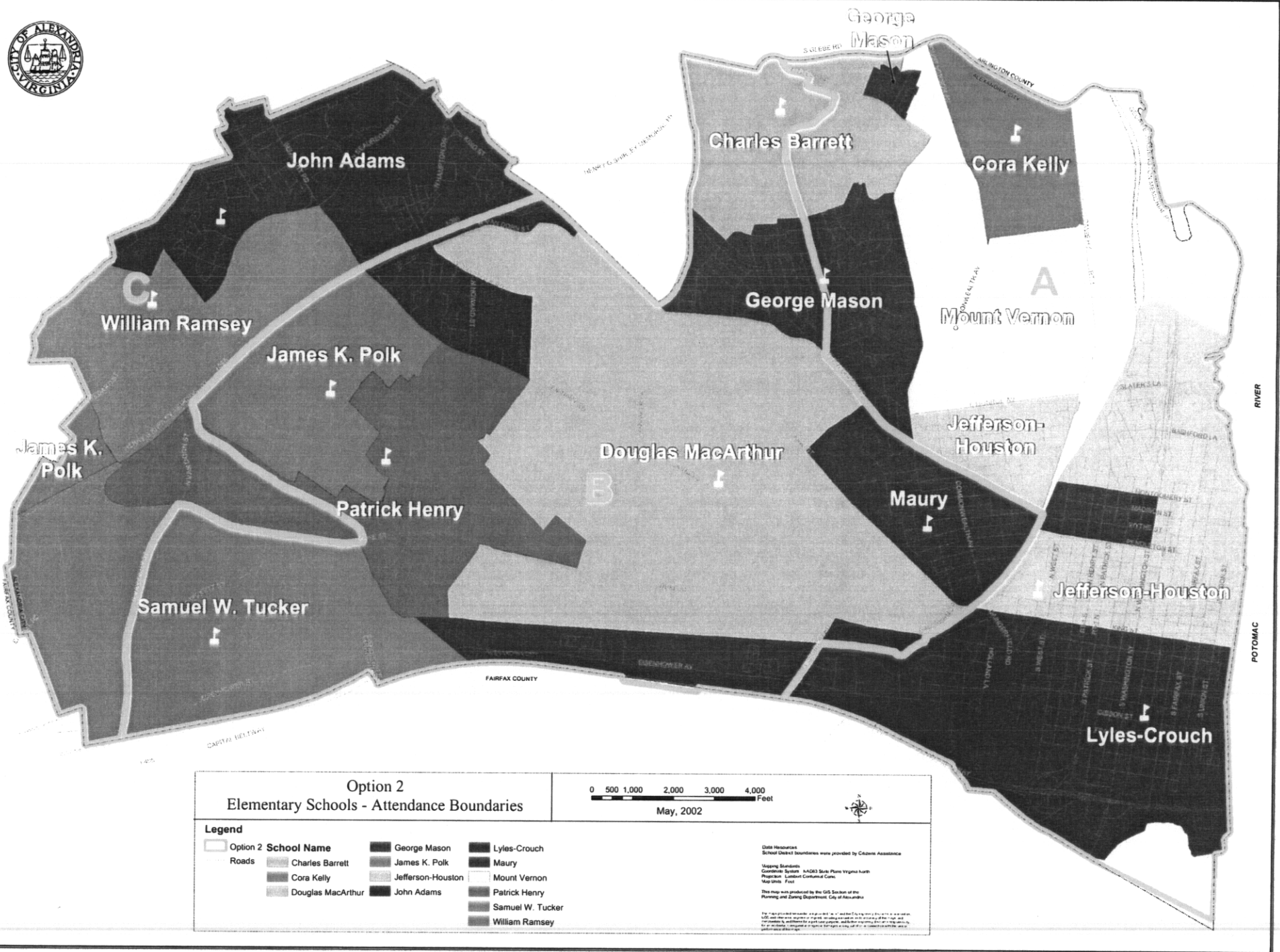
Legend	
	Option 1
	Roads
	Charles Barrett
	Cora Kelly
	Douglas MacArthur
	George Mason
	James K. Polk
	Jefferson-Houston
	John Adams
	Lyles-Crouch
	Maury
	Mount Vernon
	Patrick Henry
	Samuel W. Tucker
	William Ramsey

Date Reprinted:
School District boundaries were provided by Census Assistance


Mapping Standards:
Coordinate System: NAD83 State Plane Virginia North
Projection: Lambert Conformal Conic
Map Units: Feet

This map was produced by the GIS Section of the
Planning and Zoning Department, City of Alexandria

This map is for informational purposes only. It is not intended to be used as a legal document. The City of Alexandria is not responsible for any errors or omissions on this map. The City of Alexandria is not responsible for any damages or losses resulting from the use of this map.



**Option 2
Elementary Schools - Attendance Boundaries**

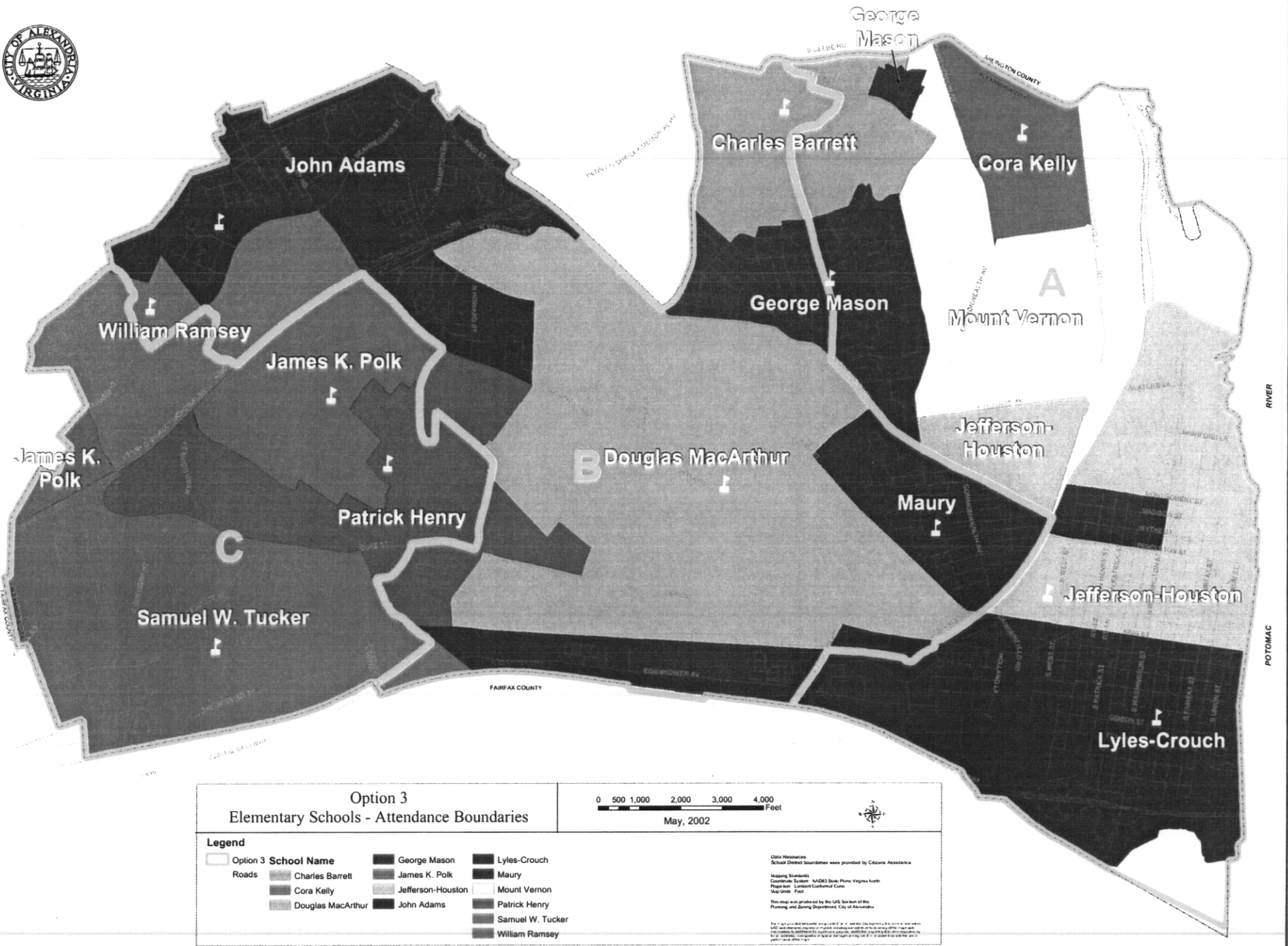


Legend	
	Option 2 School Name
	Roads
	George Mason
	James K. Polk
	Lyles-Crouch
	Maury
	Charles Barrett
	Cora Kelly
	Jefferson-Houston
	Mount Vernon
	Douglas MacArthur
	John Adams
	Patrick Henry
	Samuel W. Tucker
	William Ramsey

Date Hierarchies
School District boundaries were provided by Citizens Assistance

Mapping Standards
Coordinate System: NAD83 State Plane Virginia North
Projection: Lambert Conformal Conic
Map Units: Feet

This map was produced by the GIS Section of the
Planning and Zoning Department, City of Alexandria.

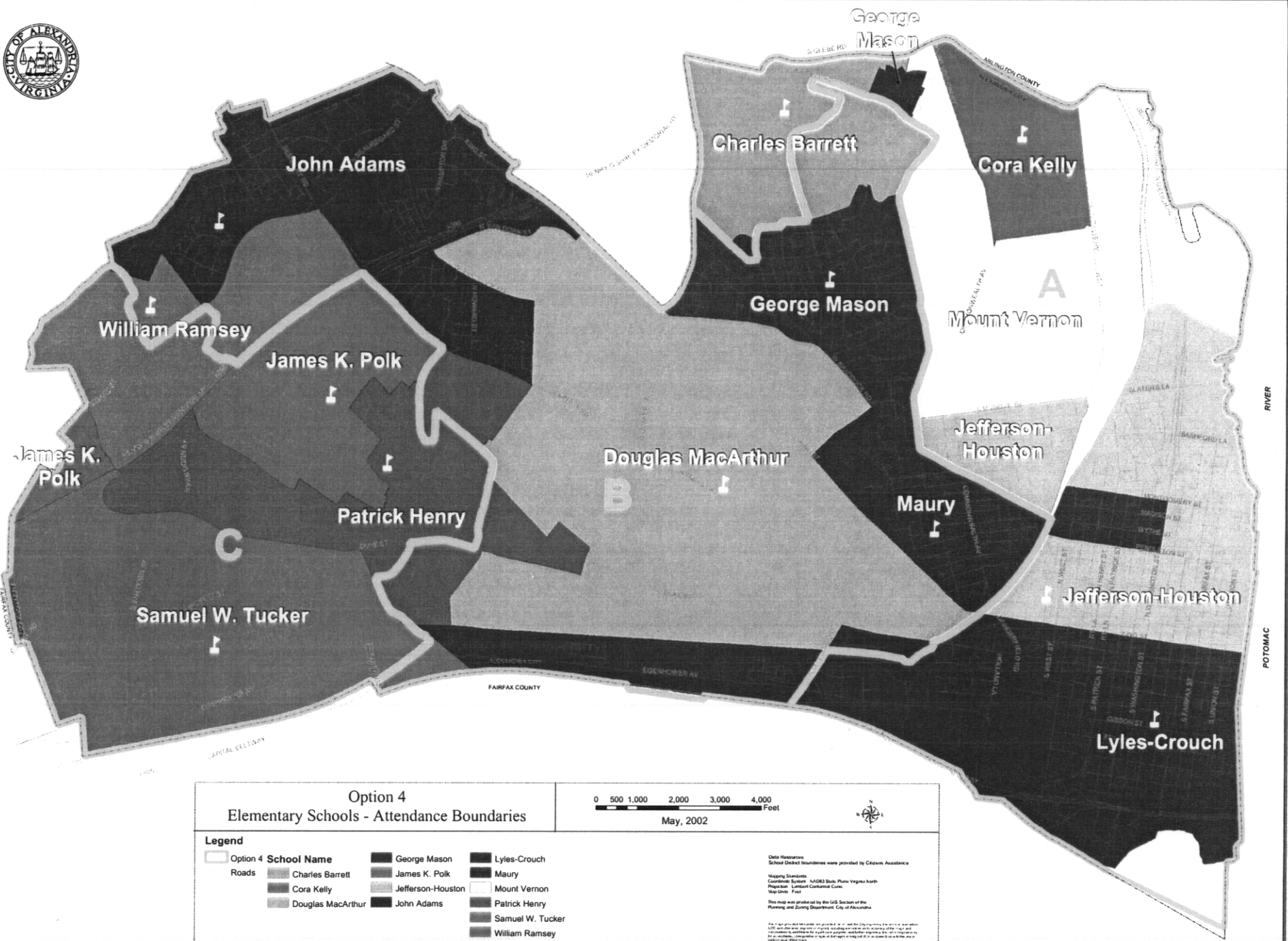


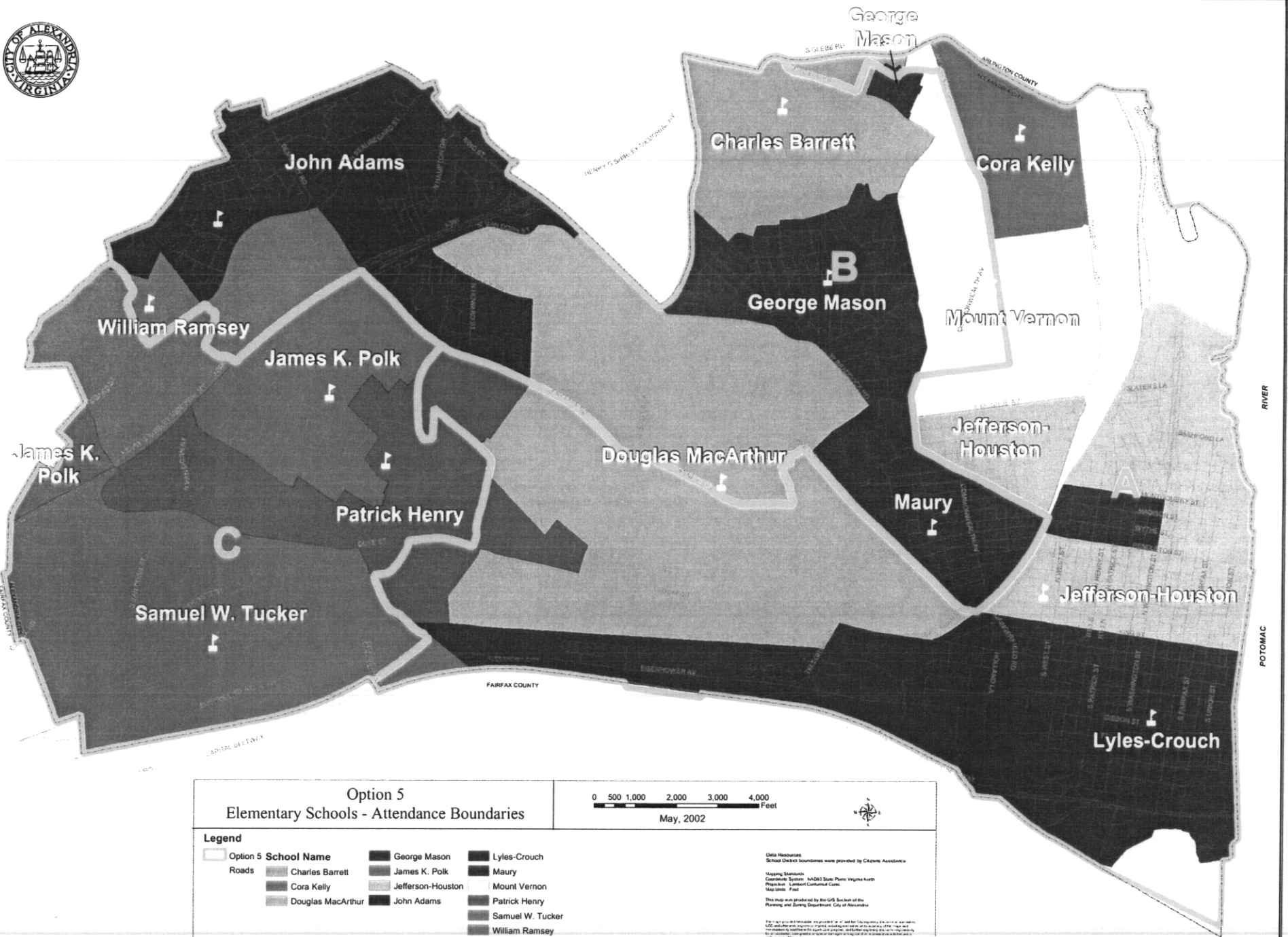
Option 3
Elementary Schools - Attendance Boundaries

0 500 1,000 2,000 3,000 4,000 Feet
May, 2002

Legend	
	Option 3
	Roads
	School Name
	George Mason
	James K. Polk
	Lyles-Crouch
	Charles Barrett
	Cora Kelly
	Maury
	Douglas MacArthur
	Jefferson-Houston
	Mount Vernon
	John Adams
	Patrick Henry
	Samuel W. Tucker
	William Ramsey

Data Sources:
 School District boundaries were provided by Citicoms Assistance
 Mapping Standards:
 Coordinate System: NAD83 State Plane Virginia North
 Projection: Lambert Conformal Conic
 Map Units: Feet
 This map was produced by the GIS Section of the
 Planning and Zoning Department, City of Alexandria
 Date: 5/1/02
 GIS and Planning Department is not responsible for the accuracy of the data used in this map. The City of Alexandria is not responsible for the accuracy of the data used in this map.





Option 5
Elementary Schools - Attendance Boundaries

Legend

	Option 5 School Name		George Mason		Lyles-Crouch
	Roads		Charles Barrett		Maury
	Cora Kelly		Jefferson-Houston		Mount Vernon
	Douglas MacArthur		John Adams		Patrick Henry
	Samuel W. Tucker		William Ramsey		

0 500 1,000 2,000 3,000 4,000 Feet

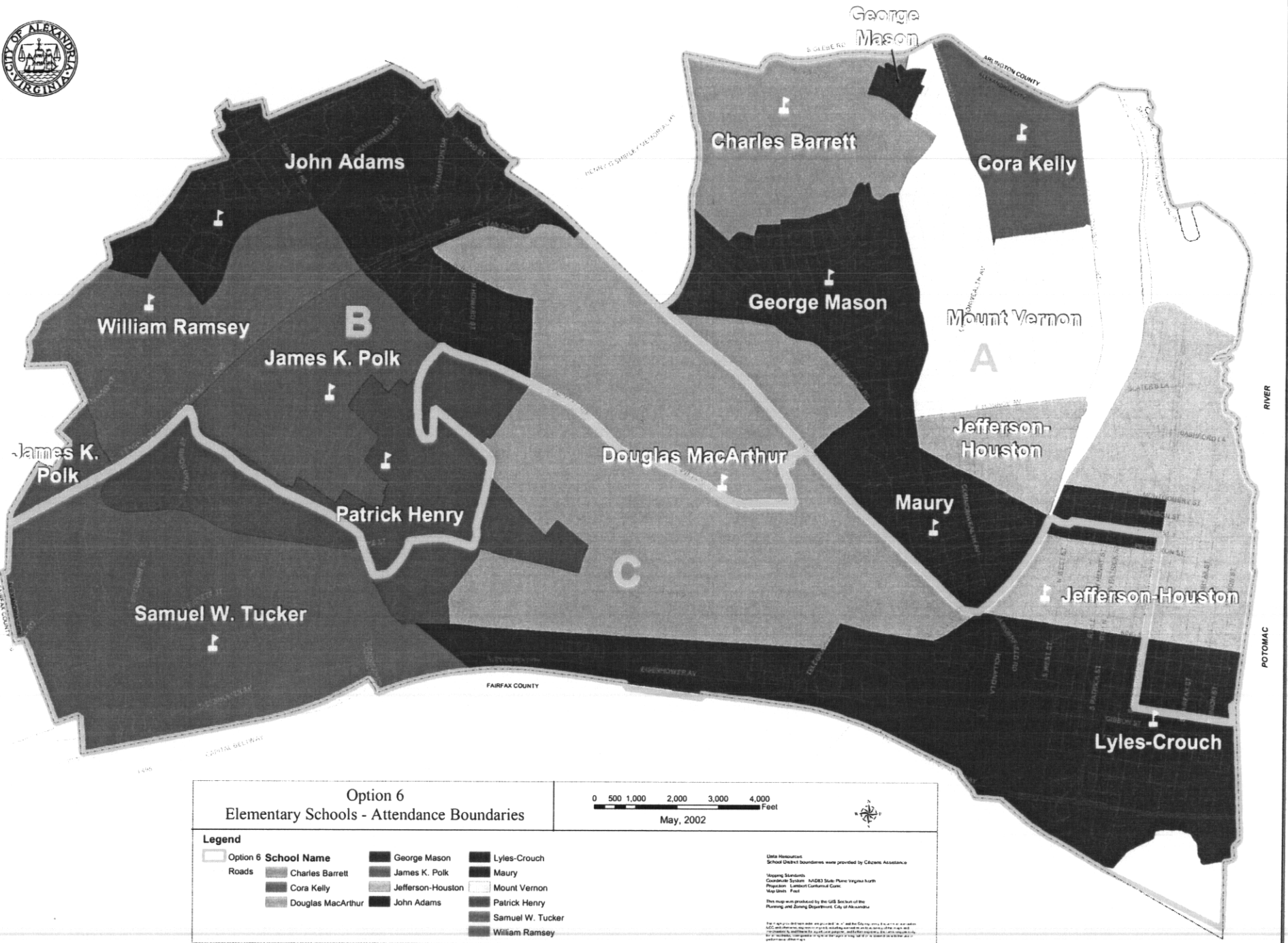
May, 2002

Data Sources:
School District Boundaries were provided by C&C Associates

Mapping Statistics:
Coordinate System: NAD83 State Plane Virginia North
Projection: Lambert Conformal Conic
Map Units: Feet

This map was produced by the GIS Section of the Planning and Zoning Department, City of Alexandria.

The City of Alexandria is not responsible for errors or for any consequences arising from the use of the information contained in this map. The City of Alexandria is not liable for any damages, including consequential damages, arising from the use of this map. The City of Alexandria is not responsible for any errors or for any consequences arising from the use of the information contained in this map.

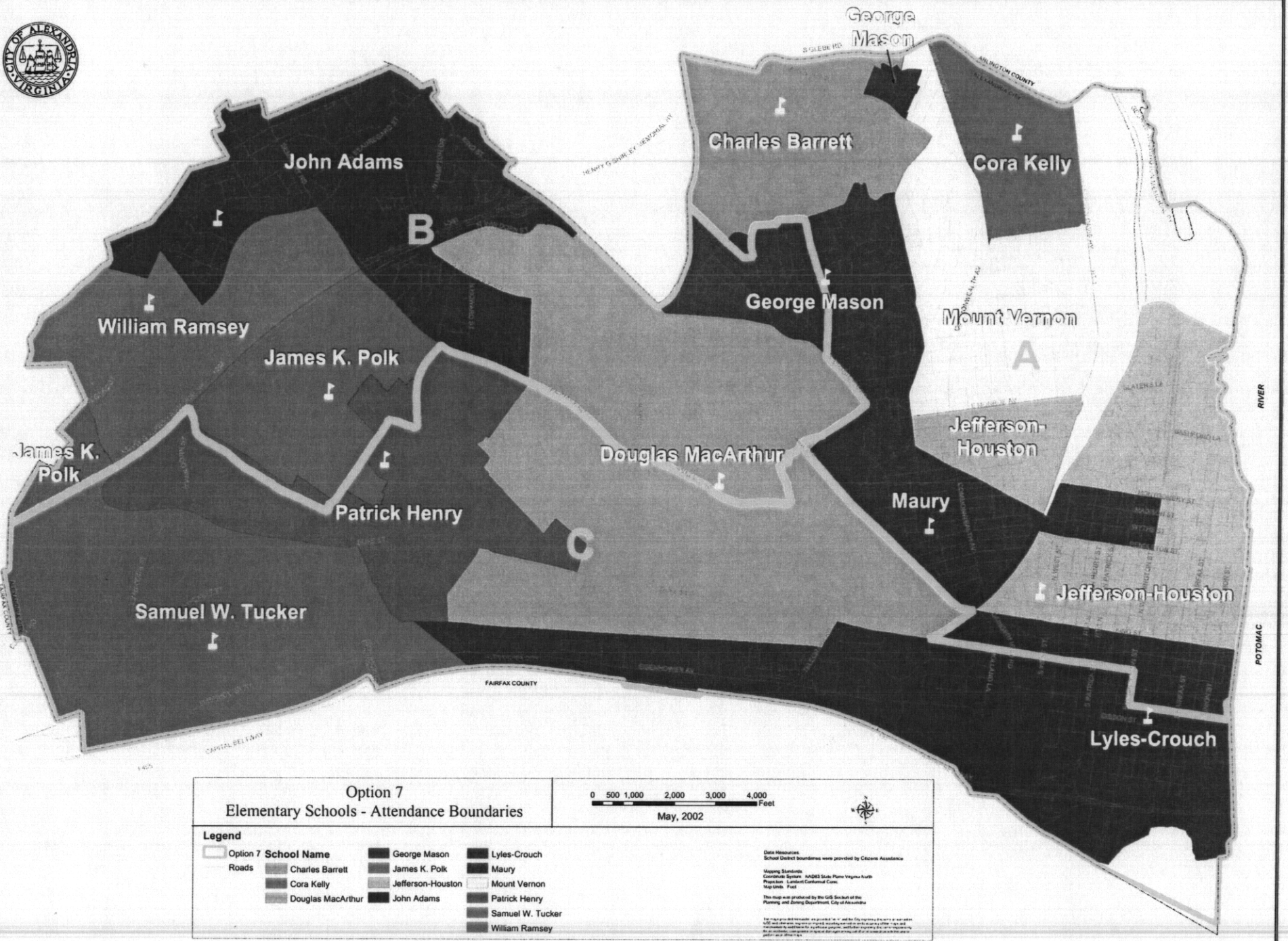



Option 6
Elementary Schools - Attendance Boundaries

0 500 1,000 2,000 3,000 4,000 Feet
May, 2002

Legend	
	Option 6 School Name
	Roads
	George Mason
	Charles Barrett
	Cora Kelly
	Douglas MacArthur
	James K. Polk
	Jefferson-Houston
	John Adams
	Lyles-Crouch
	Maury
	Mount Vernon
	Patrick Henry
	Samuel W. Tucker
	William Ramsey

Data Source:
 School District Boundaries were provided by Citizens Assistance
 Mapping Standards:
 Coordinate System: NAD83 State Plane Virginia North
 Projection: Lambert Conformal Conic
 Map Units: Feet
 This map was produced by the US Section of the
 Planning and Zoning Department, City of Alexandria
 No warranty is made by the City of Alexandria for any use of this map other than for the purposes intended. The City of Alexandria is not responsible for any errors or omissions in this map.

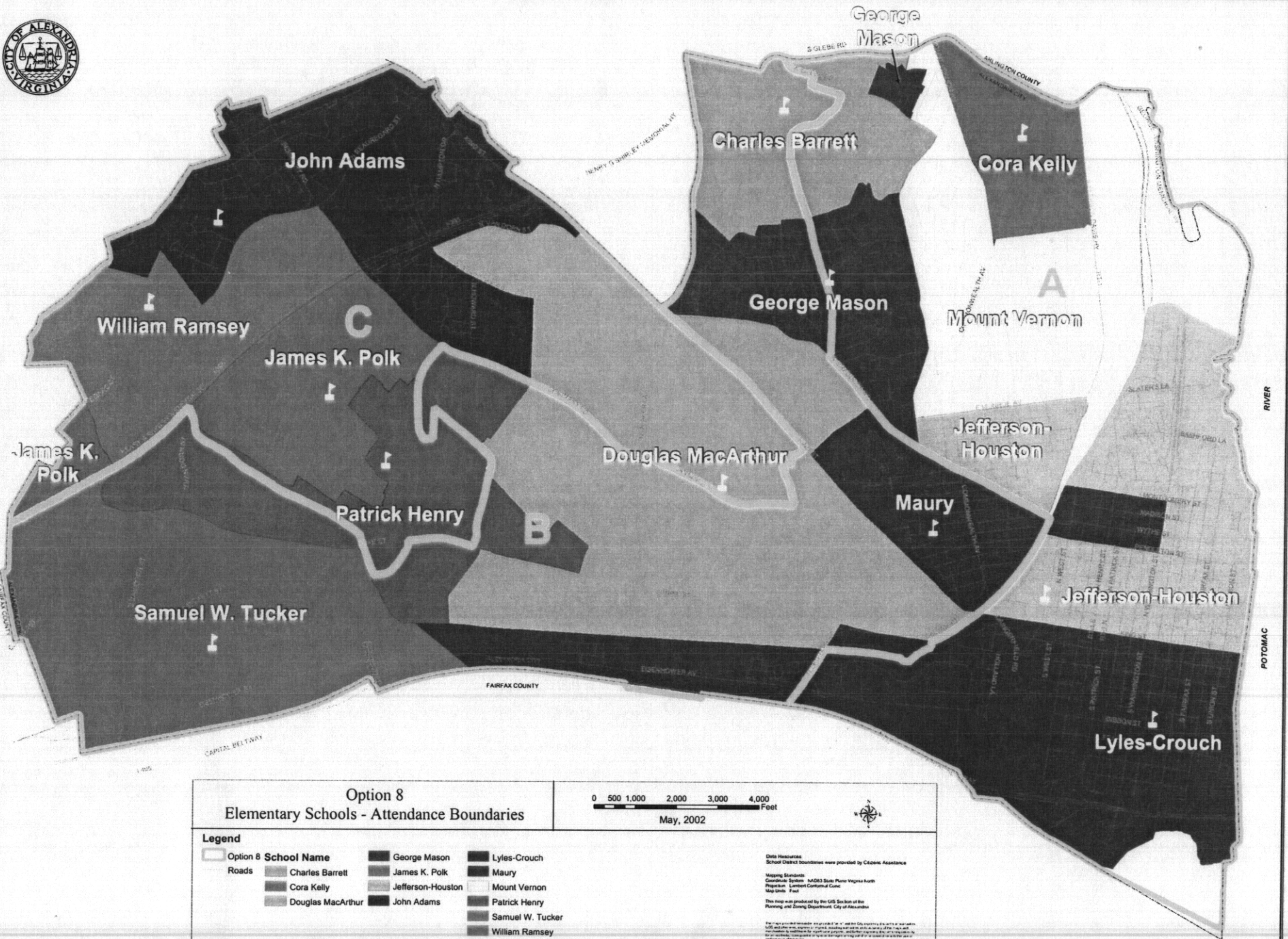


Option 7
Elementary Schools - Attendance Boundaries

0 500 1,000 2,000 3,000 4,000
Feet
May, 2002

Legend	
	Option 7
	Roads
	Charles Barrett
	Cora Kelly
	Douglas MacArthur
	George Mason
	James K. Polk
	Jefferson-Houston
	John Adams
	Lyles-Crouch
	Maury
	Mount Vernon
	Patrick Henry
	Samuel W. Tucker
	William Ramsey

Data Sources:
School District boundaries were provided by Citizens Assistance
Mapping Standards
Coordinate System: NAD83 State Plane Virginia North
Projection: Lambert Conformal Conic
Map Units: Feet
This map was prepared by the GIS Section of the
Planning and Zoning Department, City of Alexandria
The City of Alexandria is not responsible for any errors or omissions in this map or for any consequences arising from its use. The City of Alexandria is not liable for any damages, including consequential damages, arising from the use of this map.



Option 8
Elementary Schools - Attendance Boundaries

0 500 1,000 2,000 3,000 4,000 Feet
May, 2002

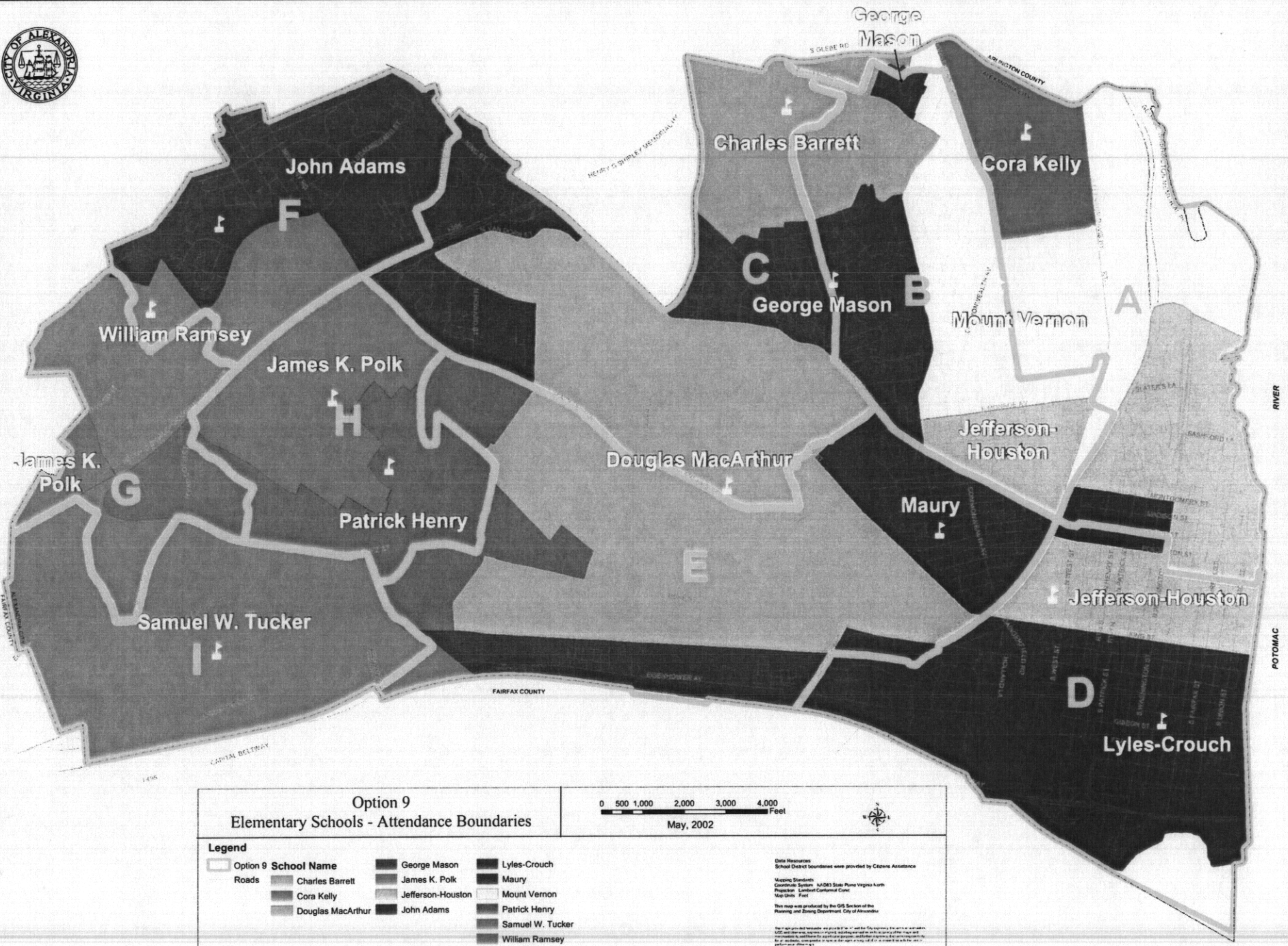
Legend	
Option 8	School Name
George Mason	Lyles-Crouch
Charles Barrett	Maury
James K. Polk	Mount Vernon
Cora Kelly	Jefferson-Houston
Douglas MacArthur	Patrick Henry
John Adams	Samuel W. Tucker
	William Ramsey

Data Source:
School District Boundaries were provided by Citizens Assistance


Mapping Software:
Coordinate System: NAD83 State Plane Virginia North
Projection: Lambert Conformal Conic
Map Units: Feet

This map was produced by the GIS Section of the
Planning and Zoning Department, City of Alexandria

This map and all materials are provided "as is" and the City, its agents, its contractors, and its employees, and its officers and employees, shall not be liable for any damages, including consequential damages, arising from the use of this map or any information derived therefrom.

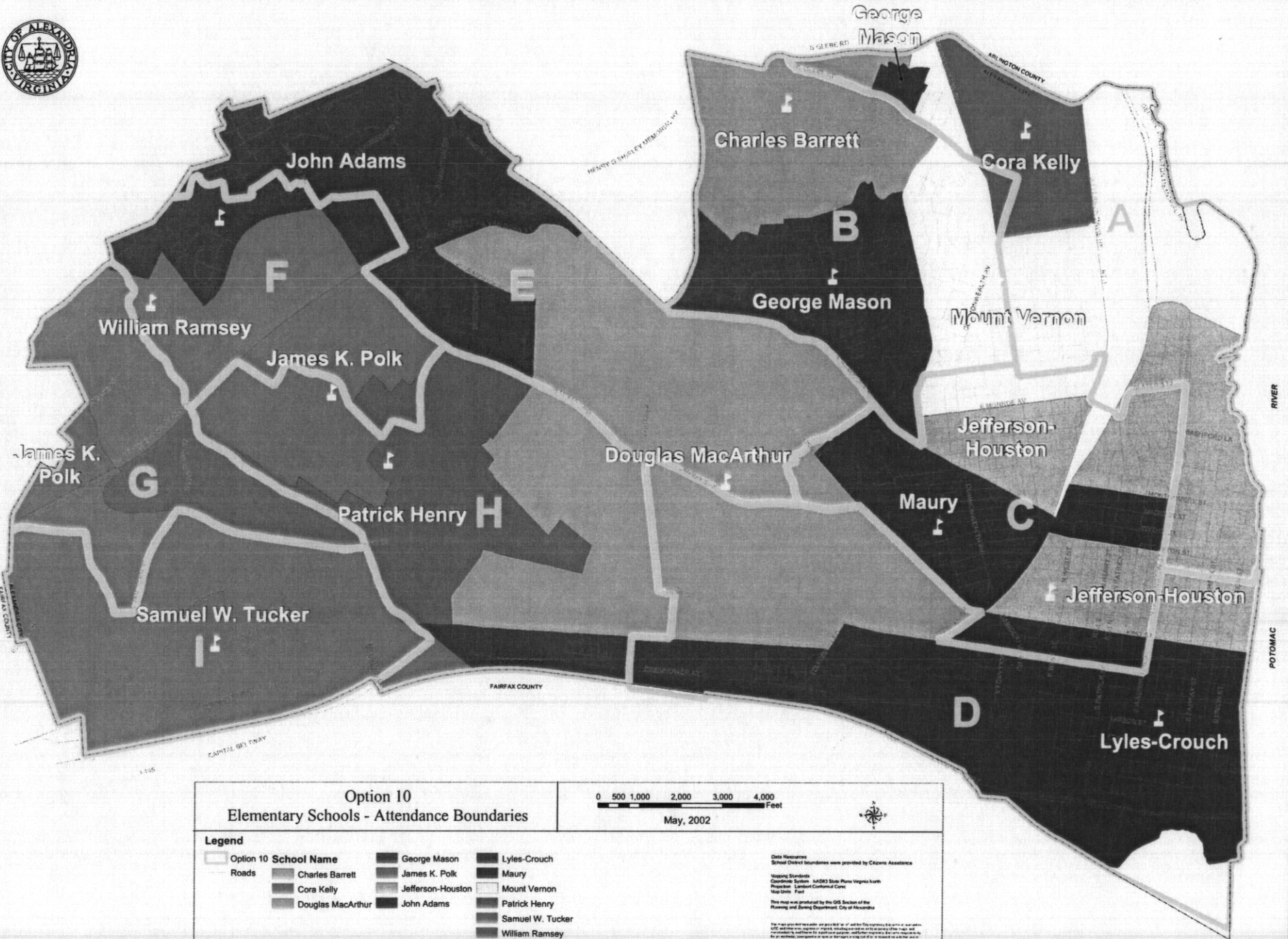


Option 9
Elementary Schools - Attendance Boundaries




Legend		
	Option 9 School Name	
	Roads	
	Charles Barrett	
	Cora Kelly	
	Douglas MacArthur	
	George Mason	
	James K. Polk	
	Jefferson-Houston	
	John Adams	
	Patrick Henry	
	Samuel W. Tucker	
	William Ramsey	
	Lyles-Crouch	
	Maury	
	Mount Vernon	

Data Resources:
 School District boundaries were provided by Citizens Assistance
 Mapping Standards:
 Coordinate System: NAD83 State Plane Virginia North
 Projection: Lambert Conformal Conic
 Map Units: Feet
 This map was produced by the GIS Section of the
 Planning and Zoning Department, City of Alexandria
 No warranty is made by the City of Alexandria for any errors or omissions in this map. The City of Alexandria is not responsible for any damages or liabilities arising from the use of this map.



Option 10
Elementary Schools - Attendance Boundaries



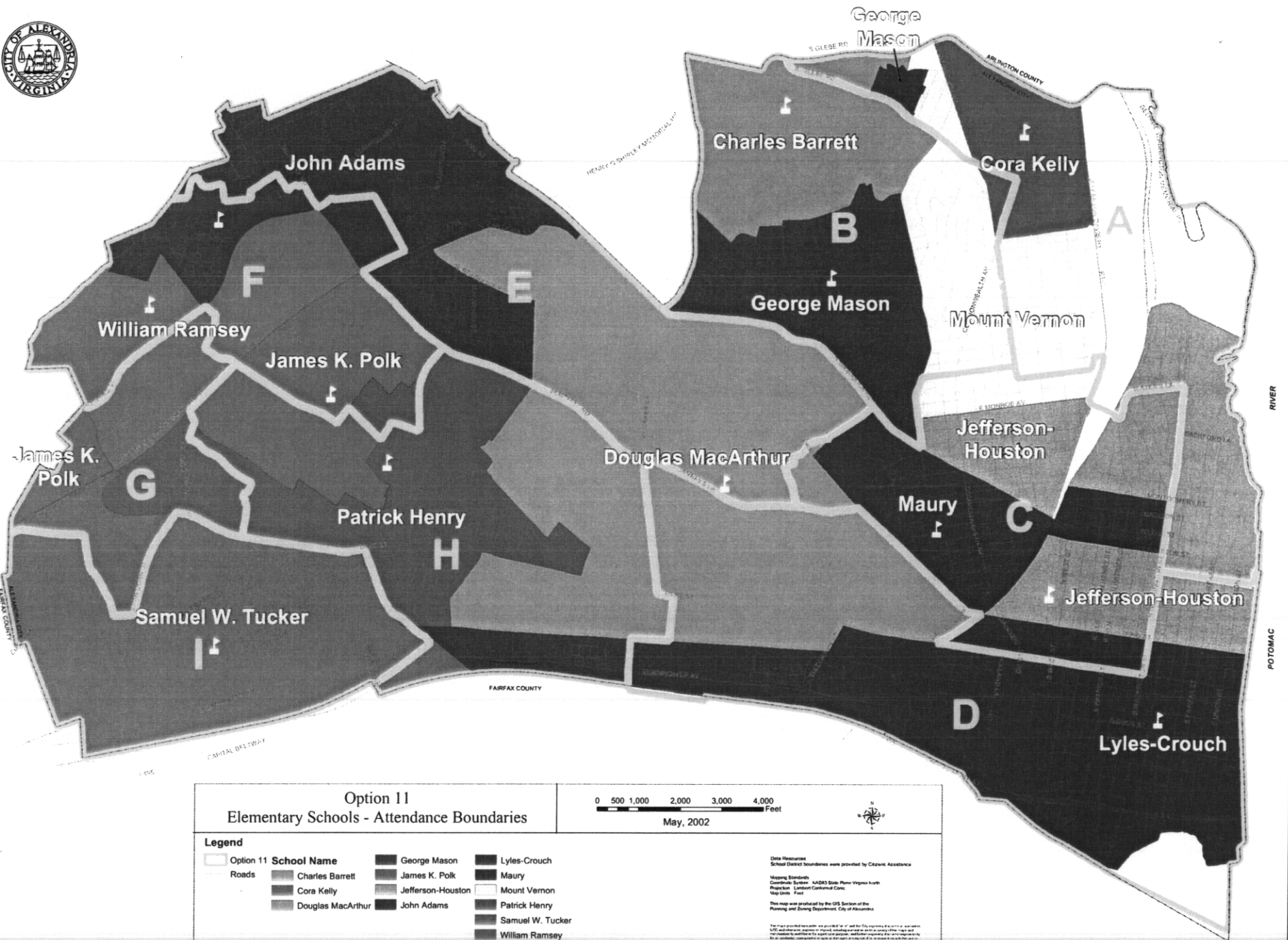
Legend	
	Option 10 School Name
	Roads
	George Mason
	James K. Polk
	Lyles-Crouch
	Charles Barrett
	Maury
	Cora Kelly
	Jefferson-Houston
	Mount Vernon
	Douglas MacArthur
	John Adams
	Patrick Henry
	Samuel W. Tucker
	William Ramsey

Data Resources
 School District boundaries were provided by Citizens Assistance

Mapping Standards
 Coordinate System: NAD83 State Plane Virginia North
 Projection: Lambert Conformal Conic
 Map Units: Feet

This map was produced by the GIS Section of the Planning and Zoning Department, City of Alexandria

This map and the information contained on it are provided as a public service. The City of Alexandria is not responsible for any errors or omissions, or for any consequences arising from the use of the information. The City of Alexandria is not liable for any damages, including consequential damages, arising from the use of the information. The City of Alexandria is not responsible for any changes to the information after the date of publication.

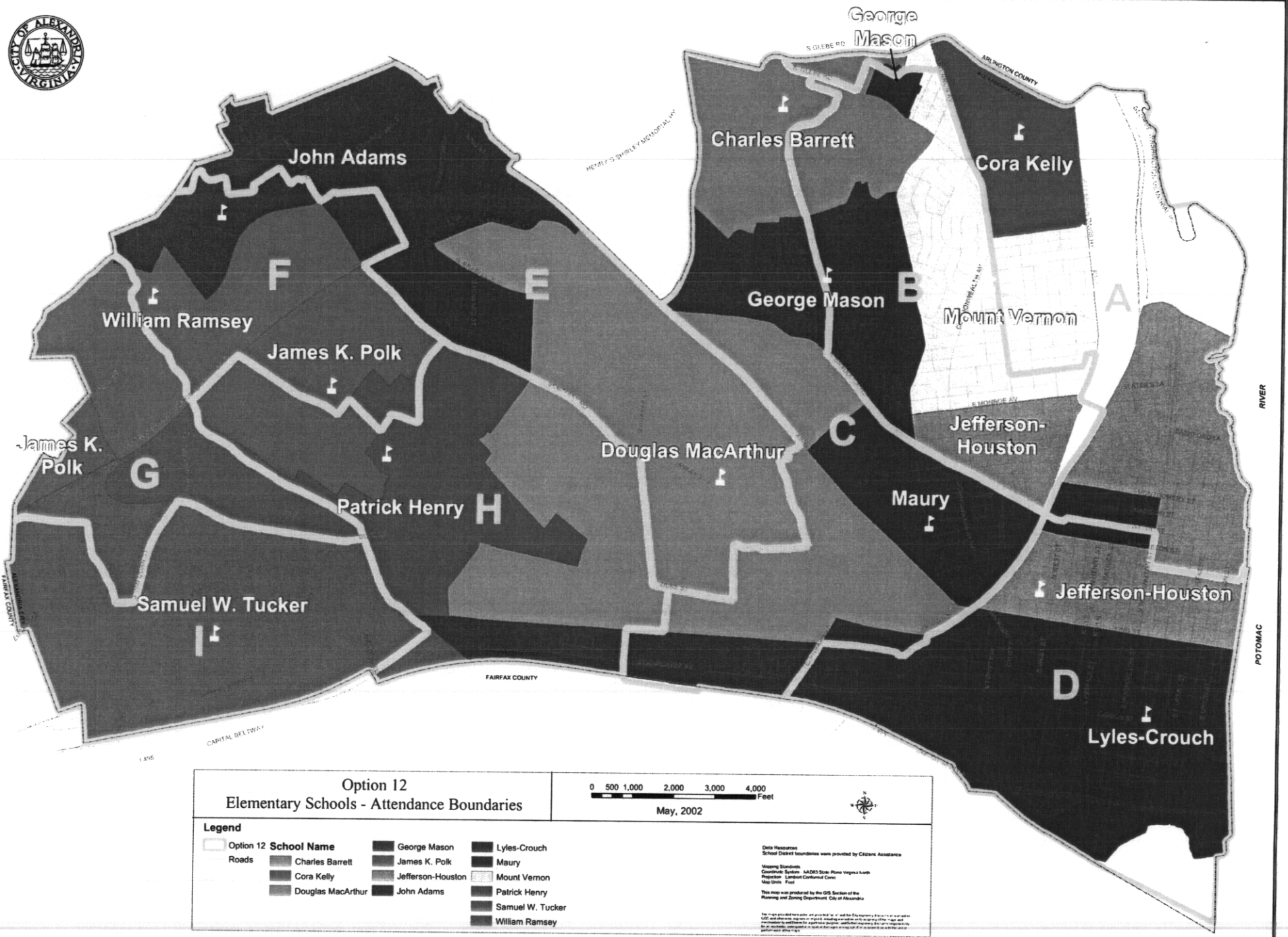


Option 11
Elementary Schools - Attendance Boundaries

0 500 1,000 2,000 3,000 4,000 Feet
May, 2002

Legend	
	Option 11 School Name
	Roads
	Charles Barrett
	Cora Kelly
	Douglas MacArthur
	George Mason
	James K. Polk
	Jefferson-Houston
	John Adams
	Lyles-Crouch
	Maury
	Mount Vernon
	Patrick Henry
	Samuel W. Tucker
	William Ramsey

Data Sources:
School District Boundaries were provided by Citizens Assistance
Mapping Standards
Coordinate System: NAD83 State Plane Virginia North
Projection: Lambert Conformal Conic
Map Units: Feet
This map was produced by the GIS Section of the
Planning and Zoning Department, City of Alexandria
No warranty is made by the City of Alexandria for any errors or omissions in this map. The City of Alexandria is not responsible for any damages or liabilities arising from the use of this map.

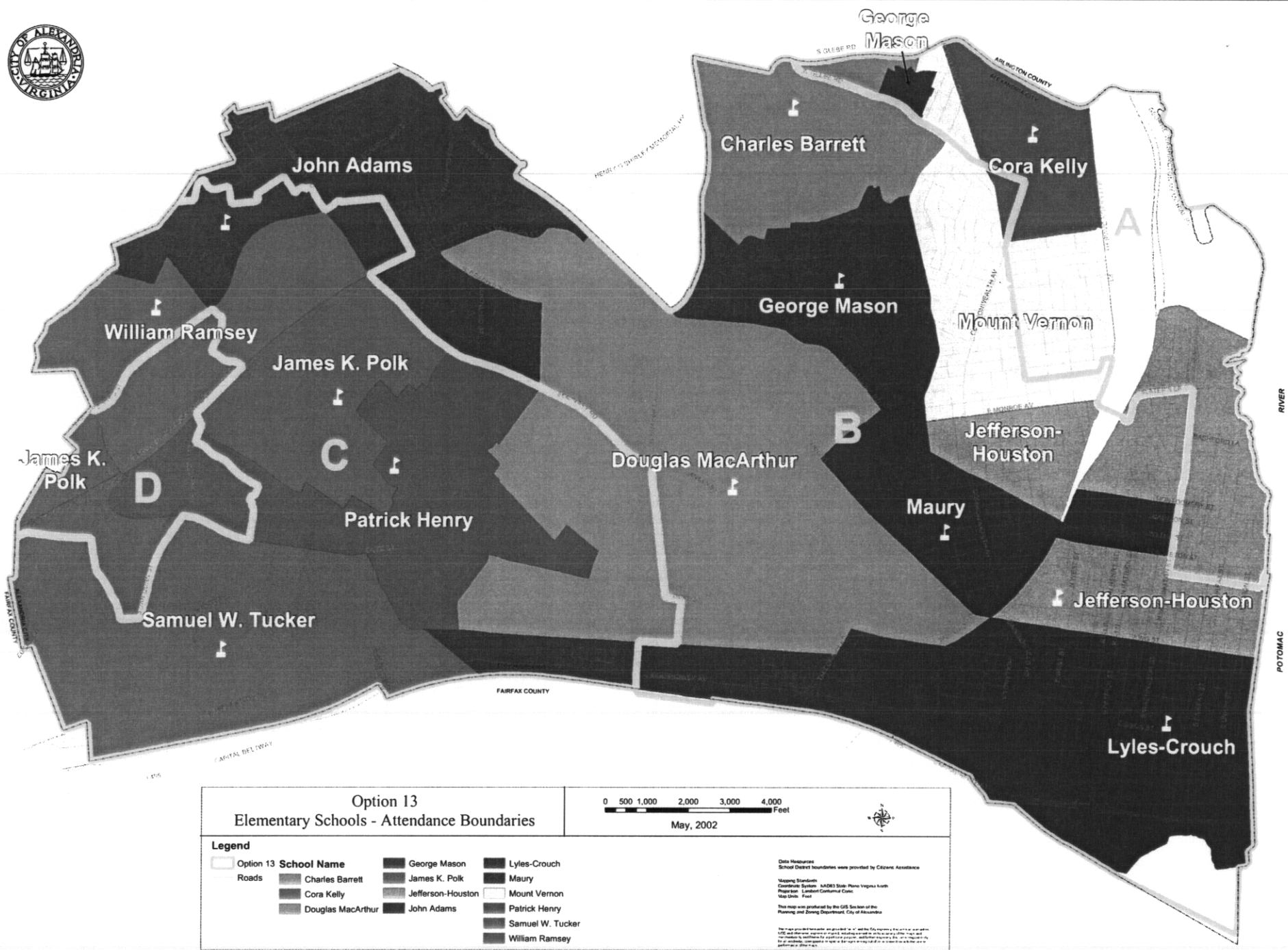


Option 12
Elementary Schools - Attendance Boundaries


0 500 1,000 2,000 3,000 4,000 Feet
May, 2002

Legend	
	Option 12
	Roads
	Charles Barrett
	Cora Kelly
	Douglas MacArthur
	George Mason
	James K. Polk
	Jefferson-Houston
	John Adams
	Lyles-Crouch
	Maury
	Mount Vernon
	Patrick Henry
	Samuel W. Tucker
	William Ramsey

Data Source: School District boundaries were provided by Citizens Assistance.
Mapping Standards: Coordinate System: NAD83 State Plane Virginia North Projection, Lambert Conformal Conic, Map Units: Feet.
This map was produced by the GIS Section of the Planning and Zoning Department, City of Alexandria.
The map is provided for informational purposes only and is not intended to be used for legal purposes. The City of Alexandria is not responsible for any errors or omissions on this map. The City of Alexandria is not responsible for any damages or losses resulting from the use of this map.

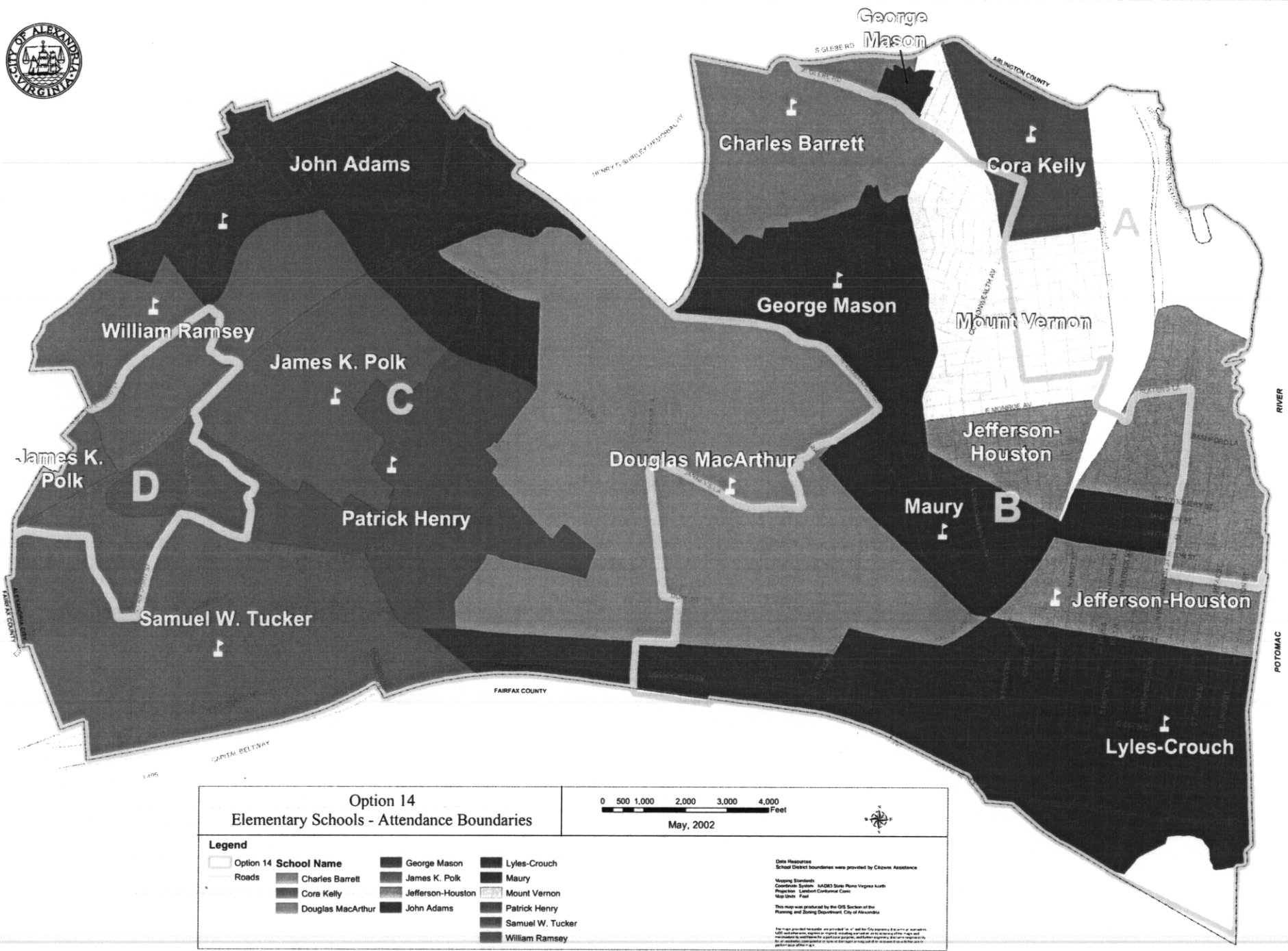


**Option 13
Elementary Schools - Attendance Boundaries**



Legend	
	Option 13
	Roads
	School Name
	George Mason
	James K. Polk
	Lyles-Crouch
	Charles Barrett
	Jefferson-Houston
	Maury
	Cora Kelly
	Douglas MacArthur
	John Adams
	Mount Vernon
	Patrick Henry
	Samuel W. Tucker
	William Ramsey

Data Resources:
 School District boundaries were provided by Citicore Assistance
 Mapping Standards:
 Coordinate System: NAD83 State Plane Virginia North
 Projection: Lambert Conformal Conic
 Map Units: Feet
 This map was prepared by the GIS Section of the
 Planning and Zoning Department, City of Alexandria
 The map provider has not been audited or certified by the City of Alexandria. The City of Alexandria is not responsible for any errors or omissions on this map. The City of Alexandria is not responsible for any errors or omissions on this map. The City of Alexandria is not responsible for any errors or omissions on this map.



Option 14
Elementary Schools - Attendance Boundaries

0 500 1,000 2,000 3,000 4,000 Feet
May, 2002

Legend	
	Option 14
	Roads
	Charles Barrett
	Cora Kelly
	Douglas MacArthur
	George Mason
	James K. Polk
	Jefferson-Houston
	John Adams
	Lyles-Crouch
	Maury
	Mount Vernon
	Patrick Henry
	Samuel W. Tucker
	William Ramsey

Data Resources:
School District boundaries were provided by Citicore Assistance

Mapping Standards:
Coordinate System: NAD83 State Plane Virginia North
Projection: Lambert Conformal Conic
Map Units: Feet

This map was produced by the GIS Section of the Planning and Zoning Department, City of Alexandria.

This map is provided for informational purposes only. It is not intended to be used as a legal document. The City of Alexandria is not responsible for any errors or omissions on this map. The City of Alexandria is not responsible for any damages or losses resulting from the use of this map.