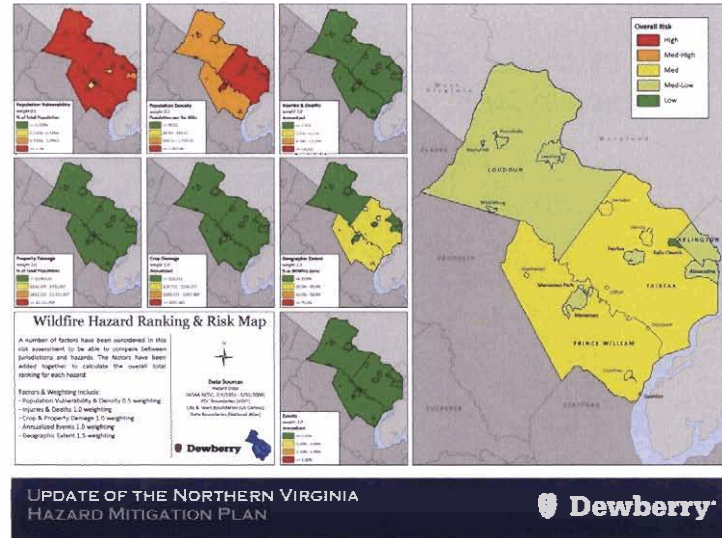
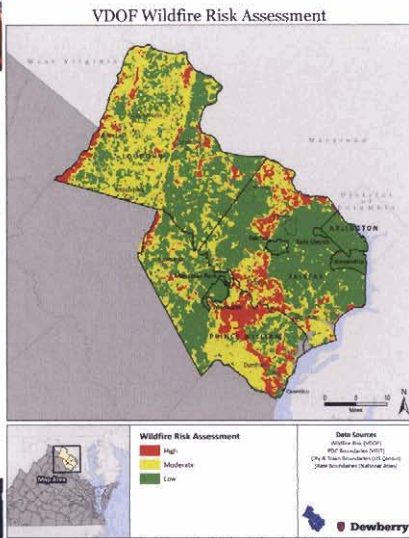




Wildfire Risk Assessment

There have been 120 wildfires burning 368 acres during 1995 – 2008 totaling \$180,895 in damages



Building Fire

- Accidental building fires are unpredictable
- Potential ignition sources include:
 - Heat from fuel-fired, fuel-powered object (e.g., heat, spark, ember, or flame from equipment);
 - Heat from electrical equipment arcing, overloaded (e.g., short circuit, arc, fluorescent light ballast);
 - Heat from smoking material (e.g., cigarette);
 - Heat from open flame (e.g., lighter, candle);
 - Heat from hot object (e.g., electric lamp, spark from friction);
 - Heat from natural source (e.g., lightning); and
 - Heat spreading from another hostile fire (exposure) (e.g., radiated heat, direct flame)
- Existing Fire Protection
 - Sprinkler Systems
 - Construction Materials

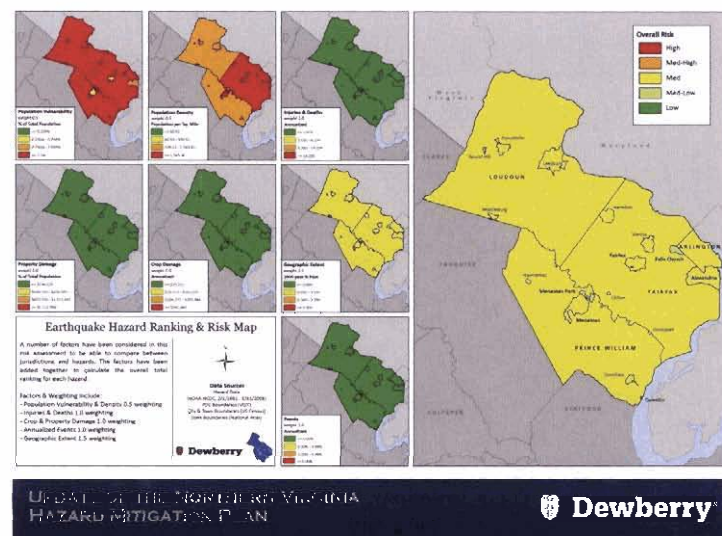
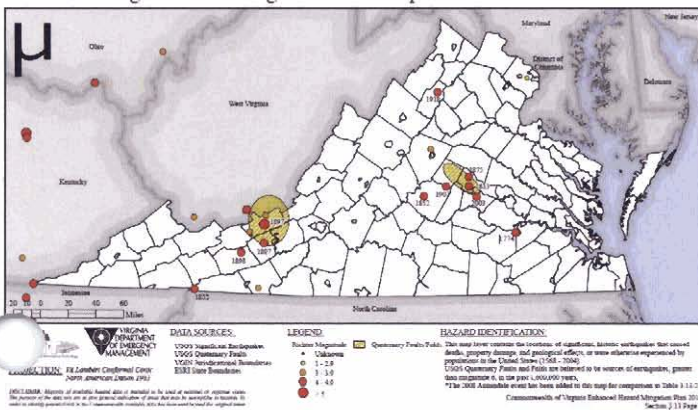


Earthquake

- Various visual & spatial representations of historical earthquakes and seismic hazard zones exist.
 - HAZUS Earthquake Module
 - USGS Significant Earthquake Locations
 - USGS Quaternary Fault Zones
 - Peak Ground Acceleration Mapping
- FEMA's HAZUS Earthquake module estimates damage and loss to buildings, lifelines and critical facilities.



Figure 3.13-1: Significant Earthquakes 1568 - 2004*





Dam Failure

VA DCR monitors routine inspection and maintenance of dams presenting the greatest risk or that need structural repair.

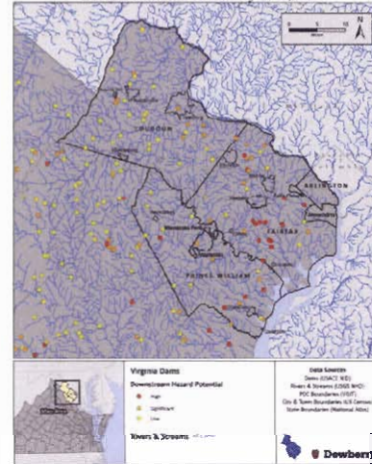
Major Dams in the Northern Virginia Region

Dam Name	Hazard Class	Drainage Area (Sq. Mi.)	Primary Purpose	Owner
Upper Occoquan	High	595	Hydroelectric	Fairfax County Water Authority
T. Nelson Elliott	High	74	Hydroelectric	City of Manassas
Barcroft	High	15	Recreation	Lake Barcroft Watershed Improv. Dist
Lake Montclair	High	11	Recreation	Montclair Property Owners Association
Pohick Creek #1	High	6	Flood Control	Fairfax County Board of Supervisors
Lake Thoreau	High	1	Recreation	Reston Home Owners Association
Steele Lake	Significant	10	Irrigation	Round Hill Associates
Beaverdam Creek	Significant	6	Water Supply	City of Fairfax
Kingslowne Lake	Significant	1	Recreation	Kingslowne Limited Partnership
Possum Point Ash	Significant	< 0	Debris Control	Virginia Power
Breckinridge	Significant	< 0	Water Supply	U.S. Department of Defense (USMC)
Horsepen	Low	23	Other	Metro-Washington Airport Authority

Source: U.S. Army Corps of Engineers



USACE National Inventory of Dams



Jurisdiction	Low	Significant	High	Grand Total
Fairfax County	8	10	15	33
Loudoun County	24	8	0	32
Prince William County	9	5	4	18
Arlington County	0	0	0	0
City of Manassas	0	1	0	1
Town of Leesburg	0	1	0	1
Grand Total	41	25	19	85



Dam Failure

- Dam failure has not been included in the hazard ranking or analysis portion of the plan; it's addressed through text with a summary of National Inventory of Dams statistics & the current hazard potential.
- Predicting the probability of dam failure requires a detailed, site-specific engineering analysis for each dam in question. Failure may result from hydrologic and hydraulic design limitations, or from geotechnical or operational factors.

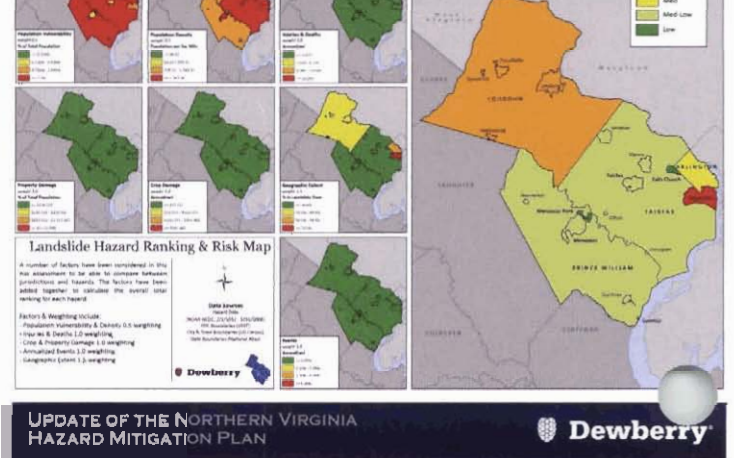
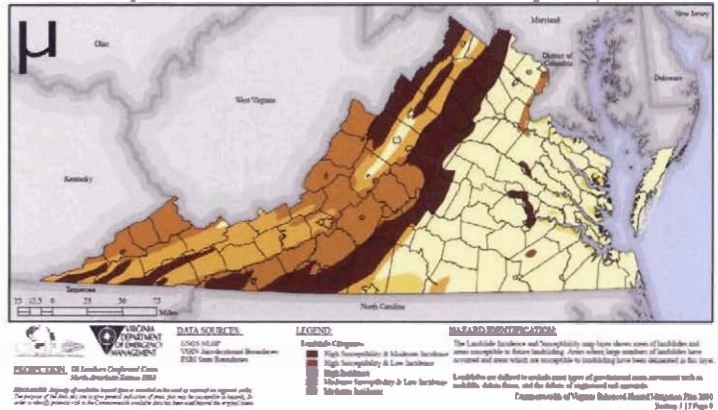


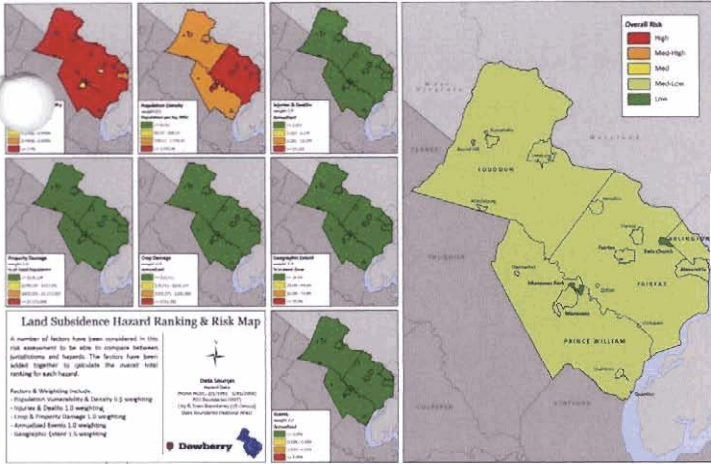
Landslides

- Data Sources:
 - USGS Landslide Incidence and Susceptibility
- Probability has not been quantified; but a qualitative high/moderate/low rating has been derived from the USGS mapping.
- Landslide Regional Annualized Loss \$105,174 (reported to National Climatic Data Center)



Figure 3.12-1: Landslide Incidence and Susceptibility





OVERALL RISK

- NCDCC county/city hazard rankings are relative to the NOVA region
- Jurisdictional risk ranking and analysis is more comprehensive than the 2006 plan, but remains limited by gaps in the source data
- The analysis of critical facilities was limited by limited building-specific information necessary to quantify vulnerability
- 2010 mitigation strategies should include developing improved critical facility datasets to use in the 2016 plan update and other EM planning

2010 Ranking

Table 1.84: Overall Hazard Ranking by Jurisdiction

Jurisdiction	Flood	Wind	Tornado	Water Weather	Drought	Earthquake	Landslide	Wildfire	None
Arlington County	High	High	High	High	Med-High	Med	Med	Med-Low	Med-Low
Fairfax County	High	High	High	High	Med-High	Med	Med-Low	Med	Med-Low
Town of Herndon	High	High	High	High	Med-High	Med	Med-Low	Med	Med-Low
Town of Vienna	High	High	High	High	Med-High	Med	Med-Low	Med	Med-Low
Town of Clifton	High	High	High	High	Med-High	Med	Med-Low	Med	Med-Low
Loudoun County	High	High	High	High	Med-High	Med	Med-Low	Med	Med-Low
Town of Leesburg	High	High	High	High	Med-High	Med	Med-Low	Med	Med-Low
Town of Purcellville	High	High	High	High	Med-High	Med	Med-Low	Med	Med-Low
Town of Middleburg	High	High	High	High	Med-High	Med	Med-Low	Med	Med-Low
Town of Round Hill	High	High	High	High	Med-High	Med	Med-Low	Med	Med-Low
Stafford County	High	High	High	High	Med-High	Med	Med-Low	Med	Med-Low
Town of Dumfries	High	High	High	High	Med-High	Med	Med-Low	Med	Med-Low
Town of Haymarket	High	High	High	High	Med-High	Med	Med-Low	Med	Med-Low
Town of Occoquan	High	High	High	High	Med-High	Med	Med-Low	Med	Med-Low
Town of Quantico	High	High	High	High	Med-High	Med	Med-Low	Med	Med-Low
City of Alexandria	High	High	High	High	Med-High	Med	Med-Low	Med	Med-Low
City of Fairfax	High	High	High	High	Med-High	Med	Med-Low	Med	Med-Low
City of Falls Church	High	High	High	High	Med-High	Med	Med-Low	Med	Med-Low
City of Manassas	High	High	High	High	Med-High	Med	Med-Low	Med	Med-Low
City of Manassas Park	High	High	High	High	Med-High	Med	Med-Low	Med	Med-Low
Overall Risk	High	High	High	High	Med-High	Medium	Medium	Med-Low	Med-Low

Social Vulnerability

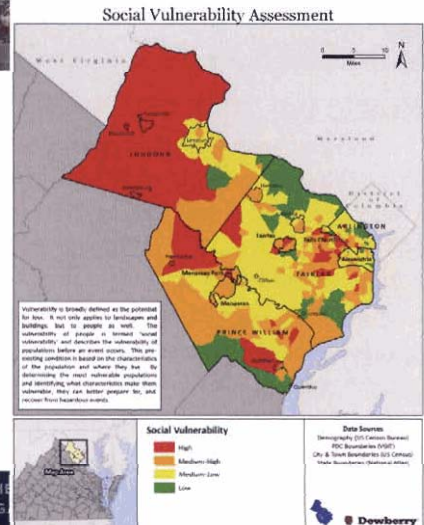
- The vulnerability of people can be termed *social vulnerability*; it describes the risk to populations of emergencies and disasters before an event occurs.
- This analysis is performed in the context of pre-existing conditions that impact:
 - Ability to prepare for event
 - Recover from event

Populations at Risk Analysis

30 2000 Census variables were measured using a modified Cutter SOVI method and grouped into 8 Principal Components:

1. Socioeconomic Status
2. Wealth
3. Elderly
4. Densely Populated Female Headed Households
5. Rural Agriculture
6. Female/Female Labor
7. Asian Population
8. Mobile Homes

Social Vulnerability Assessment





Populations-at-Risk Results

Benefits

- ✓ Summary Overview of at-risk populations by Census tract
- ✓ Provides insight into demographic relationships
- ✓ Provides graphic representation of societal communities
- ✓ Shows diversity across region

Limitations

- ✓ 2000 Census Data was used because it was uniform for the entire region – great change has occurred during past decade
- ✓ NOVA community trends vary from national or even state trends, e.g. Women head of household, Poverty level
- ✓ Immigrant community challenges extend beyond Hispanic and Asian



Using the HIRA Results

• Creating Mitigation Actions

- What is the HIRA telling us?
- Current Projects?
- Potential Funding Sources?
- Add your location-specific hazard information (problem spots)

Action: more specific than an objective with identified responsible parties, timeframes, and potential funding sources



Workshop Definitions

- **Goal:** general guidelines that describes what Northern Virginia would like to achieve
- **Objective:** specific and measurable strategies that must be implemented to achieve the identified goals
- **Action:** more specific than an objective with identified responsible parties, timeframes, and potential funding sources



Verification of 2006 Plan Goals

Goal #1 *Improve the quality of best available data for conducting detailed hazard risk assessments and preparing meaningful mitigation action plans.*



Verification of 2006 Plan Goals

Goal #2 *Increase the financial capability of local jurisdictions throughout the Northern Virginia region to implement hazard mitigation measures through maximizing grant funding opportunities as well as locally available fiscal resources.*

Strategy – Coordinate with VDEM on obtaining funding opportunities to implement jurisdiction strategies. (Responsible Party NOVA Hazard Mitigation Committee and VDEM) New Jersey 4.7.1

Action



Verification of 2006 Plan Goals

Goal #3 *Develop and maintain specific plans to minimize the potential affects of natural hazards, including the relevant local emergency preparedness, response and recovery plans.*





Verification of 2006 Plan Goals

Goal #4 *Improve existing local policies, codes and regulations to reduce or eliminate the impacts of known hazards. This includes maintaining continued compliance with the National Flood Insurance Program (NFIP) for all participating jurisdictions.*

Strategy – Educate elected officials and residents on the importance of the NFIP.



Verification of 2006 Plan Goals

Goal #5 *Investigate and implement a range of structural projects that will reduce the effects of natural hazards on public and private property throughout the region.*

Strategy – Acquire, elevate, retrofit properties located in the floodplain per local jurisdiction plans.



Verification of 2006 Plan Goals

Goal #6 *Disseminate information to increase the general public's awareness of natural hazard risks in the Northern Virginia region, while also educating residents and businesses on the mitigation measures available to minimize those risks.*



FEMA Requires

- *The new or updated plan to include a description of mitigation goals to reduce or avoid long-term vulnerabilities to the identified hazards*



2006 NOVA Plan Objective:

NOVA Regional Commission Mitigation Action 1

Coordinate with participating local jurisdictions on the acquisition and/or development of improved GIS data layers for use in conducting enhanced risk assessment studies for future updates to the Northern Virginia Regional Hazard Mitigation Plan.



July 12, 2010 NOVA Plan Action

- *Coordinate critical facility datasets region-wide to use in the 2016 mitigation plan update.*
- *Conduct a regional commodity flow study and develop recommendations from these studies to implement effective mitigation actions.*
- *Update, print and distribute emergency preparedness materials to Northern Virginia residents and include mitigation.*
- *Obtain a Spanish transmitter for the local National Weather Service. (Delete or move to Loudoun)*
- *Consider expanding Loudoun County's 10th Grade Emergency Preparedness Program regionally. (Delete)*



October 18, 2010 Strategies



Local Strategies

- Strategies have been drafted
 - Matrix tables need finalization; strategies must be characterized and prioritized
- These will be integrated into Jurisdiction Executive Summaries and Plan Appendix
- Mitigation Goals to reduce long-term vulnerabilities to identified hazards



FEMA requires:

- Updated plan must identify and analyze a comprehensive range of specific mitigation actions and hazards for each hazard
- Do the identified actions and projects address reducing the effects of hazards on new buildings and infrastructure?
- Do the identified actions and projects address reducing the effects of hazards on existing buildings and infrastructure?



FEMA requires:

- Does the updated plan describe the jurisdiction(s) participation in the NFIP?
- Does the mitigation strategy identify, analyze and prioritize actions related to continued compliance with the NFIP?

NOTE: where there are repetitive and severe repetitive loss properties, each jurisdiction must address these with specific strategies (at least outreach to property owners)



FEMA requires:

- Does the updated plan include identifiable action items for each jurisdiction requesting FEMA approval of the plan?
- Does the updated plan identify completed, deleted or deferred mitigation actions as a benchmark for progress, and if activities are unchanged (deferred), does the updated plan describe why no changes occurred?



2006 NOVA Plan Objective:

NOVA Regional Commission Mitigation Action 1

Coordinate with participating local jurisdictions on the acquisition and/or development of improved GIS data layers for use in conducting enhanced risk assessment studies for future updates to the Northern Virginia Regional Hazard Mitigation Plan.




2010 Regional Actions

UPDATE OF THE NORTHERN VIRGINIA
HAZARD MITIGATION PLAN



2010 Regional Actions

UPDATE OF THE NORTHERN VIRGINIA
HAZARD MITIGATION PLAN



2010 Regional Actions

UPDATE OF THE NORTHERN VIRGINIA
HAZARD MITIGATION PLAN




2010 Regional Actions

UPDATE OF THE NORTHERN VIRGINIA
HAZARD MITIGATION PLAN



2010 Regional Actions

UPDATE OF THE NORTHERN VIRGINIA
HAZARD MITIGATION PLAN



2010 Regional Actions

HC





Outreach

Requirement §201.6 (b) An open public involvement process is essential to the development of an effective plan.

- **Element C:** Does the updated plan indicate how the public was involved? (was the public provided an opportunity to comment on the plan during the drafting stage and prior to the plan approval?)
- **Element D:** Does the updated plan discuss the opportunity for neighboring communities, agencies, businesses, academia, nonprofits, and other interested parties to be involved in the planning process?



Outreach

Requirement §201.6 (c) (4)(iii) The plan maintenance process shall include a discussion of how the community will continue public participation in the plan maintenance process

- **Element:** Does the updated plan explain how continued public participation will be obtained? (For example, will there be public notices, an ongoing plan committee, or annual review meetings with stakeholders?)

APPENDIX D

HAZARD IDENTIFICATION AND RISK ASSESSMENT INFORMATION

This page intentionally left blank.

APPENDIX D1

DATA MATRIX

This page intentionally left blank.

Name, Jurisdiction & Dept: Steve Chozick/ City of Alexandria, Virginia/ GIS

Email & Phone: Steven.Chozick@alexandriava.gov / 703-746-3822

DATA NEEDS Please check the data/plans that your jurisdiction currently has available and can provide for the 2010 NoVA HMP update.	GIS/Spatial Data (i.e. *.shp, PGDB...)	Digital Reports	Hard Copy Reports	Name & Contact Information List who should be contacted for the Data Sets and/or Plans
BASE MAP DATA				For all data sets, please contact: Steve Chozick, GIS Division Chief steven.chozick@alexandriava.gov (703) 746-3822
Political Boundaries	Yes			
Transportation/Railways/Transit Routes	Yes			
Population/Census Data or Local Data	Yes	Yes		
Imagery	Yes			
ASSETS <i>Information on building specifics (i.e. year built, sq. ft., construction material, building value, first floor elevation, etc.)</i>				
Tax Parcels	Yes	Yes		
Zoning	Yes			
Building Footprints	Yes			
Critical Facilities <i>Does your jurisdiction have a definition of critical facility? (law enforcement, hospitals, fire, schools, lifelines, communication centers, airports, etc.)</i>	Yes			
Critical Infrastructure (pipelines, transmission lines, utilities, etc.)	Yes			
Additional Important Facilities (Major Employers, Banks, Gov't functions, etc.)				
LAND USE AND DEVELOPMENT				
Land Use and/or Land Cover data or information on future development				
Areas of future development	Yes			
HAZARD DATA				
Hazard analysis completed for other projects (i.e. Storm Surge Models, Dam Inundation Studies, etc.)	Yes			
Mapped or text descriptions of the locations of past hazards (i.e. flood prone areas, locations of landslides)	Yes			
REPORTS/PLANS				
Reports from specific past hazard events				
Detailed loss records from previous hazard occurrences				
ADDITIONAL GIS DATA OR PLANS AVAILABLE				
Signalised Intersections	Yes			
Data Dictionary		Yes		

Name, Jurisdiction & Dept: _____

Email & Phone: _____

DATA NEEDS Please populate any additional data/plans that your jurisdiction currently has available and can provide for the 2010 NoVA HMP update.	GIS Data	Digital Reports	Hard Copy Reports	Name & Contact Information List who should be contacted for the Data Sets and/or Plans
---	----------	-----------------	-------------------	--

ADDITIONAL GIS DATA OR PLANS AVAILABLE				

COMMENTS

Additional data sets are available that were not listed above. Please contact Steve Chozick to inquire.

DEWBERRY CONTACT

Please return completed forms to Rachael Herman
rherman@dewberry.com

Once these forms have been reviewed, Dewberry will get in touch with the person that was listed as the contact for the Data Sets and/or Plans.

Name, Jurisdiction & Dept: Arlington County, GIS Mapping Center

Email & Phone: 703-228-3649 mletcher@arlingtonva.us

DATA NEEDS Please check the data/plans that your jurisdiction currently has available and can provide for the 2010 NoVA HMP update.	GIS/Spatial Data (i.e. *.shp, PGDB...)	Digital Reports	Hard Copy Reports	Name & Contact Information List who should be contacted for the Data Sets and/or Plans
BASE MAP DATA				Arlington County, GIS Mapping Center
Political Boundaries	PGDB			Mary Beth Fletcher
Transportation/Railways/Transit Routes	PGDB			703-228-3649 mletcher@arlingtonva.us
Population/Census Data or Local Data	PGDB			
Imagery	Erdas Imagine or MrSid			
ASSETS <i>Information on building specifics (i.e. year built, sq. ft., construction material, building value, first floor elevation, etc.)</i>				
Tax Parcels	PGDB			
Zoning	PGDB			
Building Footprints	PGDB			
Critical Facilities <i>Does your jurisdiction have a definition of critical facility? (law enforcement, hospitals, fire, schools, lifelines, communication centers, airports, etc.)</i>	PGDB			
Critical Infrastructure (pipelines, transmission lines, utilities, etc.)	PGDB			
Additional Important Facilities (Major Employers, Banks, Gov't functions, etc.)	PGDB			
LAND USE AND DEVELOPMENT				
Land Use and/or Land Cover data or information on future development				
Areas of future development				
HAZARD DATA				
Hazard analysis completed for other projects (i.e. Storm Surge Models, Dam Inundation Studies, etc.)				
Mapped or text descriptions of the locations of past hazards (i.e. flood prone areas, locations of landslides)				
REPORTS/PLANS				
Reports from specific past hazard events				
Detailed loss records from previous hazard occurrences				
ADDITIONAL GIS DATA OR PLANS AVAILABLE				
Nursing Homes	PGDB			
Buildings with Generators (possibly)	PGDB			
Pharmacy Locations	PGDB			

Name, Jurisdiction & Dept: _____

Email & Phone: _____

DATA NEEDS Please populate any additional data/plans that your jurisdiction currently has available and can provide for the 2010 NoVA HMP update.	GIS Data	Digital Reports	Hard Copy Reports	Name & Contact Information List who should be contacted for the Data Sets and/or Plans
ADDITIONAL GIS DATA OR PLANS AVAILABLE				
COMMENTS				
DEWBERRY CONTACT				
<p>Please return completed forms to Rachael Herman rherman@dewberry.com</p> <p>Once these forms have been reviewed, Dewberry will get in touch with the person that was listed as the contact for the Data Sets and/or Plans.</p>				

Name, Jurisdiction & Dept: Elizabeth McKinney, OEM; Mike Liddle, DIT-GIS

Email & Phone: michael.liddle@fairfaxcounty.gov

DATA NEEDS Please check the data/plans that your jurisdiction currently has available and can provide for the 2010 NoVA HMP update.	GIS/Spatial Data (i.e. *.shp, PGDB,..)	Digital Reports	Hard Copy Reports	Name & Contact Information List who should be contacted for the Data Sets and/or Plans
BASE MAP DATA				
Political Boundaries	X			Michael Liddle
Transportation/Railways/Transit Routes	X			
Population/Census Data or Local Data	X			
Imagery	X			
ASSETS				
<i>Information on building specifics (i.e. year built, sq. ft., construction material, building value, first floor elevation, etc.)</i>				Michael Liddle
Tax Parcels	X			Michael Liddle
Zoning	X			
Building Footprints	X			
Critical Facilities <i>Does your jurisdiction have a definition of critical facility? (law enforcement, hospitals, fire, schools, lifelines, communication centers, airports, etc.)</i>	X			Michael Liddle
Critical Infrastructure (pipelines, transmission lines, utilities, etc.)	X			Michael Liddle
Additional Important Facilities (Major Employers, Banks, Gov't functions, etc.)	X			Michael Liddle
LAND USE AND DEVELOPMENT				
Land Use and/or Land Cover data or information on future development	X			Michael Liddle
Areas of future development	X			Michael Liddle
HAZARD DATA				
Hazard analysis completed for other projects (i.e. Storm Surge Models, Dam Inundation Studies, etc.)	X	X	X	Michael Liddle
Mapped or text descriptions of the locations of past hazards (i.e. flood prone areas, locations of landslides)	X	X	X	Michael Liddle
REPORTS/PLANS				
Reports from specific past hazard events			X	Michael Liddle
Detailed loss records from previous hazard occurrences				
ADDITIONAL GIS DATA OR PLANS AVAILABLE				

Name, Jurisdiction & Dept: _____ County of Fairfax, VA

Email & Phone: _____

DATA NEEDS Please populate any additional data/plans that your jurisdiction currently has available and can provide for the 2010 NoVA HMP update.	GIS Data	Digital Reports	Hard Copy Reports	Name & Contact Information List who should be contacted for the Data Sets and/or Plans
ADDITIONAL GIS DATA OR PLANS AVAILABLE				
COMMENTS				
DEWBERRY CONTACT				
<p>Please return completed forms to Rachael Herman rherman@dewberry.com</p> <p>Once these forms have been reviewed, Dewberry will get in touch with the person that was listed as the contact for the Data Sets and/or Plans.</p>				

Name, Jurisdiction & Dept: _____ City of Falls Church, Virginia GIS-City Mapping

Email & Phone: _____ skhan@fallschurchva.gov - 703.248.5181

DATA NEEDS Please check the data/plans that your jurisdiction currently has available and can provide for the 2010 NoVA HMP update.	GIS/Spatial Data (i.e. .shp, PGDB...)	Digital Reports	Hard Copy Reports	Name & Contact Information List who should be contacted for the Data Sets and/or Plans
BASE MAP DATA				
Political Boundaries	X			Same as above
Transportation/Railways/Transit Routes	X			
Population/Census Data or Local Data				
Imagery				
ASSETS				
Information on building specifics (i.e. year built, sq. ft., construction material, building value, first floor elevation, etc.)				Contact Ryan Davis Director or Assesment Divison rdavis@fallschurchva.gov 703.248.5110
Tax Parcels	X			
Zoning	X			
Building Footprints	X			
Critical Facilities <i>Does your jurisdiction have a definition of critical facility? (law enforcement, hospitals, fire, schools, lifelines, communication centers, airports, etc.)</i>	X			Points of Interest -- Same as above
Critical Infrastructure (pipelines, transmission lines, utilities, etc.)	X			Contact Bob Etris, Director Utilities Divison betris@fallschurchva.gov 703.248.5335
Additional Important Facilities (Major Employers, Banks, Gov't functions, etc.)				
LAND USE AND DEVELOPMENT				
Land Use and/or Land Cover data or information on future development	X			Same as above
Areas of future development				
HAZARD DATA				
Hazard analysis completed for other projects (i.e. Storm Surge Models, Dam Inundation Studies, etc.)				
Mapped or text descriptions of the locations of past hazards (i.e. flood prone areas, locations of landslides)				
REPORTS/PLANS				
Reports from specific past hazard events				
Detailed loss records from previous hazard occurrences				
ADDITIONAL GIS DATA OR PLANS AVAILABLE				

Name, Jurisdiction & Dept: John O'Neal, Manassas Park, Fire & EM j.oneal@manassasparkva.gov

Email & Phone: 703-331-3528

DATA NEEDS Please check the data/plans that your jurisdiction currently has available and can provide for the 2010 NoVA HMP update.	GIS/Spatial Data (i.e. *.shp, PGDB...)	Digital Reports	Hard Copy Reports	Name & Contact Information List who should be contacted for the Data Sets and/or Plans
BASE MAP DATA				
Political Boundaries	X			GIS Information: John Ford; j.ford@manassasparkva.gov
Transportation/Railways/Transit Routes				
Population/Census Data or Local Data				
Imagery				
ASSETS				
<i>Information on building specifics (i.e. year built, sq. ft., construction material, building value, first floor elevation, etc.)</i>				
Tax Parcels		X		Zoning: Vanessa Watson; v.watson@manassasparkva.gov
Zoning	?		X	
Building Footprints				
Critical Facilities <i>Does your jurisdiction have a definition of critical facility? (law enforcement, hospitals, fire, schools, lifelines, communication centers, airports, etc.)</i>				
Critical Infrastructure (pipelines, transmission lines, utilities, etc.)				
Additional Important Facilities (Major Employers, Banks, Gov't functions, etc.)				
LAND USE AND DEVELOPMENT				
Land Use and/or Land Cover data or information on future development				
Areas of future development				
HAZARD DATA				
Hazard analysis completed for other projects (i.e. Storm Surge Models, Dam Inundation Studies, etc.)				
Mapped or text descriptions of the locations of past hazards (i.e. flood prone areas, locations of landslides)				
REPORTS/PLANS				
Reports from specific past hazard events				
Detailed loss records from previous hazard occurrences				
ADDITIONAL GIS DATA OR PLANS AVAILABLE				
Shandi Treolar coordinated our eop revision and COOP plan, electronic copies should be available at Dewberry for critical infrastructure and facilities				Tax parcel info: Richard Sanderson; r.sanderson@manassasparkva.gov

Name, Jurisdiction & Dept: John O'Neal Manassas
Park, Fire & EM

Email & Phone:

DATA NEEDS Please populate any additional data/plans that your jurisdiction currently has available and can provide for the 2010 NoVA HMP update.	GIS Data	Digital Reports	Hard Copy Reports	Name & Contact Information List who should be contacted for the Data Sets and/or Plans
ADDITIONAL GIS DATA OR PLANS AVAILABLE				
COMMENTS				
DEWBERRY CONTACT				
<p>Please return completed forms to Rachael Herman rherman@dewberry.com</p> <p>Once these forms have been reviewed, Dewberry will get in touch with the person that was listed as the contact for the Data Sets and/or Plans.</p>				

APPENDIX D2

CRITICAL FACILITY RISK

This page intentionally left blank.

HAZUS Critical Facilities: At-Risk Flood

Name	Facility	Jurisdiction	Flood Zone
ST MARY'S ELEMENTARY SCHOOL	School	City of Alexandria	AE
SAMUEL W. TUCKER ELEM	School	City of Alexandria	AE
BROWNE ACADEMY	School	Fairfax County	A
LEES CORNER	School	Fairfax County	AE
Aldie Volunteer Fire Department Inc.	Fire Station	Loudoun County	AE
HUTCHISON FARMS ELEM.	School	Loudoun County	AE
STONEWALL JACKSON HIGH	School	Prince William County	AE
LA PETITE ACADEMY	School	City of Manassas	AE
GEORGE CARR ROUND ELEM.	School	City of Manassas	AE
Dumfries Police Dept	Police	Town of Dumfries	AE

Local Critical Facilities: At-Risk Flood

Name	Facility	Jurisdiction	Flood Zone
Samuel Tucker Elementary	School	City of Alexandria	AE

HAZUS Critical Facilities: Land Subsidence Risk

Name	Facility	Jurisdiction	Karst Type
INOVA LOUDOUN HOSPITAL	Medical Care	Loudoun County	Fissures, tubes and caves generally less than 1,000 ft (300 m) long; 50 ft (15 m) or less vertical extent; in metamorphosed limestone, dolostone, and marble
SELDENS LANDING ELEM.	School	Loudoun County	Fissures, tubes and caves generally less than 1,000 ft (300 m) long; 50 ft (15 m) or less vertical extent; in metamorphosed limestone, dolostone, and marble
BELMONT RIDGE MIDDLE	School	Loudoun County	Fissures, tubes and caves generally less than 1,000 ft (300 m) long; 50 ft (15 m) or less vertical extent; in metamorphosed limestone, dolostone, and marble
BELMONT STATION ELEM.	School	Loudoun County	Fissures, tubes and caves generally less than 1,000 ft (300 m) long; 50 ft (15 m) or less vertical extent; in metamorphosed limestone, dolostone, and marble
JOHN W. TOLBERT JR. ELEM.	School	Town of Leesburg	Fissures, tubes and caves generally less than 1,000 ft (300 m) long; 50 ft (15 m) or less vertical extent; in metamorphosed limestone, dolostone, and marble
HARPER PARK MIDDLE	School	Town of Leesburg	Fissures, tubes and caves generally less than 1,000 ft (300 m) long; 50 ft (15 m) or less vertical extent; in metamorphosed limestone, dolostone, and marble
GRAYDON MANOR	Medical Care	Loudoun County	Fissures, tubes and caves generally less than 1,000 ft (300 m) long; 50 ft (15 m) or less vertical extent; in metamorphosed limestone, dolostone, and marble
GRAYDON MANOR SCHOOL	School	Loudoun County	Fissures, tubes and caves generally less than 1,000 ft (300 m) long; 50 ft (15 m) or less vertical extent; in metamorphosed limestone, dolostone, and marble
Sheriff's Dept-Civil Process	Police	Town of Leesburg	Fissures, tubes and caves generally less than 1,000 ft (300 m) long; 50 ft (15 m) or less vertical extent; in metamorphosed limestone, dolostone, and marble

Sheriffs Dept-Bailiff	Police	Town of Leesburg	Fissures, tubes and caves generally less than 1,000 ft (300 m) long; 50 ft (15 m) or less vertical extent; in metamorphosed limestone, dolostone, and marble
Sheriffs Dept-Property Room	Police	Town of Leesburg	Fissures, tubes and caves generally less than 1,000 ft (300 m) long; 50 ft (15 m) or less vertical extent; in metamorphosed limestone, dolostone, and marble
CATOCTIN ELEM.	School	Town of Leesburg	Fissures, tubes and caves generally less than 1,000 ft (300 m) long; 50 ft (15 m) or less vertical extent; in metamorphosed limestone, dolostone, and marble
LOUDOUN COUNTY HIGH	School	Town of Leesburg	Fissures, tubes and caves generally less than 1,000 ft (300 m) long; 50 ft (15 m) or less vertical extent; in metamorphosed limestone, dolostone, and marble
J. LUPTON SIMPSON MIDDLE	School	Town of Leesburg	Fissures, tubes and caves generally less than 1,000 ft (300 m) long; 50 ft (15 m) or less vertical extent; in metamorphosed limestone, dolostone, and marble
EVERGREEN MILL ELEM	School	Town of Leesburg	Fissures, tubes and caves generally less than 1,000 ft (300 m) long; 50 ft (15 m) or less vertical extent; in metamorphosed limestone, dolostone, and marble
LOUDOUN COUNTRY DAY SCHOOL	School	Town of Leesburg	Fissures, tubes and caves generally less than 1,000 ft (300 m) long; 50 ft (15 m) or less vertical extent; in metamorphosed limestone, dolostone, and marble
A KID'S PLACE	School	Town of Leesburg	Fissures, tubes and caves generally less than 1,000 ft (300 m) long; 50 ft (15 m) or less vertical extent; in metamorphosed limestone, dolostone, and marble
PAXTON CHILD DEVELOPMENT CNTR	School	Town of Leesburg	Fissures, tubes and caves generally less than 1,000 ft (300 m) long; 50 ft (15 m) or less vertical extent; in metamorphosed limestone, dolostone, and marble
C S MONROE TECHNOLOGY CENTER	School	Town of Leesburg	Fissures, tubes and caves generally less than 1,000 ft (300 m) long; 50 ft (15 m) or less vertical extent; in metamorphosed limestone, dolostone, and marble
SMART'S MILL MIDDLE	School	Town of Leesburg	Fissures, tubes and caves generally less than 1,000 ft (300 m) long; 50 ft (15 m) or less vertical extent; in metamorphosed limestone, dolostone, and marble
FRANCES HAZEL REID ELEM.	School	Town of Leesburg	Fissures, tubes and caves generally less than 1,000 ft (300 m) long; 50 ft (15 m) or less vertical extent; in metamorphosed limestone, dolostone, and marble
Aldie Volunteer Fire Department Inc.	Fire Station	Loudoun County	Fissures, tubes and caves generally less than 1,000 ft (300 m) long; 50 ft (15 m) or less vertical extent; in metamorphosed limestone, dolostone, and marble

HAZUS Critical Facilities:			
Wildfire Risk			
Name	Facility	Jurisdiction	Wildfire Risk
Neersville Volunteer Fire Department	Fire Station	Loudoun County	Low
LOVETTSVILLE ELEM.	School	Loudoun County	Low
MOUNTAIN VIEW ELEM.	School	Loudoun County	Low
SELDENS LANDING ELEM.	School	Loudoun County	High
BELMONT RIDGE MIDDLE	School	Loudoun County	Low
CEDAR LANE ELEM	School	Loudoun County	Moderate
ST THERESA SCHOOL	School	Loudoun County	Moderate
BELMONT STATION ELEM.	School	Loudoun County	High
FAITH CHRISTIAN SCHOOL	School	Loudoun County	Moderate
THE BOYD SCHOOL		Fairfax	High

Fairfax County Fire and Rescue Departmen	Fire Station	Fairfax County	Low
Ashburn Volunteer Fire and Rescue	Fire Station	Loudoun County	Low
ASHBURN ELEM.	School	Loudoun County	Low
FARMWELL STATION MIDDLE	School	Loudoun County	Low
DOMINION TRAIL ELEM	School	Loudoun County	Low
NEWTON-LEE ELEMENTARY	School	Loudoun County	Low
SANDERS CORNER ELEM	School	Loudoun County	Low
CHRISTIAN FELLOWSHIP SCHOOL	School	Loudoun County	Low
BROAD RUN HIGH	School	Loudoun County	Low
HILLSIDE ELEM	School	Loudoun County	Low
BRIAR WOODS HIGH	School	Loudoun County	Moderate
INOVA LOUDOUN HOSPITAL	Medical Care	Loudoun County	Moderate
STONE BRIDGE HIGH	School	Loudoun County	Moderate
EAGLE RIDGE MIDDLE	School	Loudoun County	Moderate
MILL RUN ELEM	School	Loudoun County	Moderate
Loudoun County Fire Rescue & EMS	Fire Station	Town of Leesburg	Moderate
JOHN W. TOLBERT JR. ELEM.	School	Town of Leesburg	Moderate
COOL SPRING ELEM.	School	Town of Leesburg	Moderate
HARPER PARK MIDDLE	School	Town of Leesburg	Moderate
Middleburg Police	Police	Town of Middleburg	Low
MIDDLEBURG ELEM.	School	Town of Middleburg	Low
THE HILL SCHOOL	School	Town of Middleburg	Low
COUNTRY DAY SCHOOL	School	Fairfax County	Moderate
RIDGEMONT MONTESSORI SCHOOL	School	Fairfax County	Moderate
Arcola Pleasant Valley Volunteer Fire De	Fire Station	Loudoun County	Moderate
COLVIN RUN ELEM.	School	Fairfax County	Moderate
Fairfax County Fire and Rescue Departmen	Fire Station	Fairfax County	Moderate
GREAT FALLS ELEM.	School	Fairfax County	Moderate
CROSSFIELD ELEM.	School	Fairfax County	Moderate
TOWN AND COUNTRY SCHOOL OF VIE.	School	Fairfax County	Moderate
DOMINION CHRISTIAN SCHOOL	School	Fairfax County	Moderate

GREAT FALLS VLLGE GREENDAY SCH	School	Fairfax County	Moderate
THE MADEIRA SCHOOL	School	Fairfax County	Moderate
THE NEW SCHOOL OF NORTHERN VIR	School	City of Fairfax Fairfax County	Moderate
TRINITY CHRISTIAN SCHOOL	School	Prince William County	High
GLENKIRK ELEMENTARY	School	Prince William County	High
BRISTOW RUN ELEM	School	Prince William County	High
COUGAR ELEM.	School	Prince William County	High
Nokesville Volunteer Fire & Rescue Depar	Fire Station	Prince William County	Moderate
Gainesville District Volunteer Fire Depa	Fire Station	Prince William County	Moderate
E. H. MARSTELLER MIDDLE	School	Prince William County	Moderate
GEORGE G. TYLER ELEM.	School	Prince William County	Moderate
YOUTH FOR TOMORROW	School	Prince William County	Moderate
LINTON HALL SCHOOL	School	Prince William County	Moderate
MINNIELAND AT BRIDLEWOOD	School	Prince William County	Moderate
VICTORY ELEMENTARY	School	Prince William County	Moderate
CEDAR POINT ELEM.	School	Prince William County	Moderate
BATTLEFIELD HIGH	School	Prince William County	Moderate
HUTCHISON FARMS ELEM.	School	Loudoun County	Moderate
WESTFIELD HIGH	School	Fairfax County	Moderate
R. DEAN KILBY ELEM.	School	Prince William County	Moderate
BELMONT ELEM.	School	Prince William County	Moderate
State Police	Police	Prince William County	Low
INDEPENDENT HILL	School	Prince William County	Low

N VIRGINIA REG SPEC ED PGM	School	Prince William County	Low
MARY G. PORTER TRADITIONAL	School	Prince William County	Low
Occoquan Woodbridge Lorton Volunteer Fir	Fire Station	Prince William County	Low
FRED M. LYNN MIDDLE	School	Prince William County	Low
OCCOQUAN ELEM.	School	Prince William County	Low
GAR-FIELD HIGH	School	Prince William County	Low
BEL AIR ELEM.	School	Prince William County	Low
DALE CITY ELEM	School	Prince William County	Low
MILLS E. GODWIN MIDDLE	School	Prince William County	Low
NEABSCO ELEM.	School	Prince William County	Low
MINNIELAND AT YARBROUGH/LAKE R	School	Prince William County	Low
MINNIELAND ON THE PARKWAY	School	Prince William County	Low
JEWELS AND JEMS	School	Prince William County	Low
LA PETITE ACADEMY SMOKETOWN RD	School	Prince William County	Low
A. HENDERSON ELEM.	School	Prince William County	Low
MARTIN LUTHER KING JR ELEM.	School	Prince William County	Low
SHARON C. MCAULIFFE ELEM.	School	Prince William County	Low
SPRINGWOODS ELEM	School	Prince William County	Low
WESTRIDGE ELEM.	School	Prince William County	Low
AQUINAS SCHOOL	School	Prince William County	Low
TRINITY TEMPLE PRESCHOOL	School	Prince William County	Low

CARDINAL MONTESSORI SCHOOL	School	Prince William County	Low
CLAIRMONT SCHOOL AND CHILD CAR	School	Prince William County	Low
DALE CITY CHRISTIAN CHURCH	School	Prince William County	Low
HOLY FAMILY CATHOLIC SCHOOL	School	Prince William County	Low
RIVERVIEW BAPTIST DAY SCHL.	School	Prince William County	Low
HERITAGE CHRISTIAN SCHOOL	School	Prince William County	Low
TRINITY CHRISTIAN ACADEMY	School	Prince William County	Low
MINNIELAND OF DALE CITY	School	Prince William County	Low
CLOVERDALE SCHOOL	School	Prince William County	Low
LAKE RIDGE MIDDLE	School	Prince William County	Low
ACADEMY DAY CARE	School	Prince William County	Low
ELIZABETH VAUGHAN ELEM.	School	Prince William County	Low
MARUMSCO HILLS ELEM.	School	Prince William County	Low
WOODBIDGE MIDDLE	School	Prince William County	Low
POTOMAC VIEW ELEM.	School	Prince William County	Low
FEATHERSTONE ELEM.	School	Prince William County	Low
RIPPON MIDDLE	School	Prince William County	Low
JOHN F. PATTIE SR. ELEM.	School	Prince William County	Low
MINNIEVILLE ELEM.	School	Prince William County	Low
ROCKLEDGE ELEM.	School	Prince William County	Low
OLD BRIDGE ELEM.	School	Prince William County	Low

WOODBIDGE HIGH	School	Prince William County	Low
KERRYDALE ELEM	School	Prince William County	Low
STUART M, BEVILLE MIDDLE	School	Prince William County	Low
ENTERPRISE ELEM.	School	Prince William County	Low
C. D. HYLTON HIGH	School	Prince William County	Low
Occoquan Police Dept	Police	Town of Occoquan	Low
Prince William Criminal Div	Police	Prince William County	High
RIVER OAKS ELEM.	School	Prince William County	Low
Lake Jackson Volunteer Fire Department (Fire Station	Prince William County	High
ASHLAND ELEM	School	Prince William County	High
FOREST PARK HIGH	School	Prince William County	High
WOODBINE	School	Prince William County	High
STAR OF BETHLEHEM CHRISTIAN AC	School	Prince William County	High
THURGOOD MARSHALL ELEM.	School	Prince William County	High
Fairfax County Fire and Rescue Department	Fire Station	Fairfax County	High
AD FONTAS ACADEMY	School	Fairfax County	High
GRAHAM PARK MIDDLE	School	Prince William County	Low
Dumfries Police Dept	Police	Town of Dumfries	Low
RICHARD MILBURN H.S.	School	Town of Dumfries	Low
DUMFRIES ELEM.	School	Town of Dumfries	Low
SWANS CREEK ELEM	School	Prince William County	High
BURROWS ELEM SCHOOL	School	Prince William County	Moderate
ST FRANCIS OF ASSISI SCHOOL	School	Prince William County	High

TRIANGLE ELEM.	School	Prince William County	High
RUSSELL ELEM SCHOOL	School	Prince William County	High
QUANTICO MIDDLE/HIGH SCHOOL.	School	Prince William County	High
Quantico Police Dept	Police	Town of Quantico Prince William County	Low
Evergreen Volunteer Fire & Rescue (Princ	Fire Station	Prince William County	Low
Stonewall Jackson Volunteer Fire Departm	Fire Station	Prince William County	Low
Yorkshire Volunteer Fire Department (Pri	Fire Station	Prince William County	Low
Prince William Cnty Criminal	Police	Prince William County	Low
BRENTSVILLE DISTRICT HIGH	School	Prince William County	Low
NOKESVILLE ELEM.	School	Prince William County	Low
STONEWALL JACKSON HIGH	School	Prince William County	Low
MOUNTAIN VIEW ELEM.	School	Prince William County	Low
C. A. SINCLAIR ELEM.	School	Prince William County	Low
STONEWALL MIDDLE	School	Prince William County	Low
SUDLEY ELEM	School	Prince William County	Low
WEST GATE ELEM.	School	Prince William County	Low
LOCH LOMOND ELEM.	School	Prince William County	Low
YORKSHIRE ELEM.	School	Prince William County	Low
CHESTERBROOK ACADEMY	School	Prince William County	Low
FIRST STEPS PRESCHOOL	School	Prince William County	Low
PATY-KAKE DAY CARE CTR	School	Prince William County	Low

TABERNACLE BAPTIST ACADEMY	School	Prince William County	Low
EMMANUEL CHRISTIAN SCHOOL	School	Prince William County	Low
FAIRMONT CHRISTIAN PREPARATORY	School	Prince William County	Low
GREATER MT CALVARY CHRISTIAN P	School	Prince William County	Low
SUELLA G. ELLIS ELEM.	School	Prince William County	Low
NEW DIRECTIONS ALTERNATIVE ED CENTER	School	Prince William County	Low
GEORGE P. MULLEN ELEM.	School	Prince William County	Low
BULL RUN MIDDLE	School	Prince William County	Low
J. W. ALVEY ELEM.	School	Prince William County	Low
OSBOURN PARK HIGH	School	Prince William County	Low
BENNETT ELEM.	School	Prince William County	Low
NEW DOMINION/PRINCE WILLIAM CO	School	Prince William County	Low
Cherrydale Volunteer Fire Department	Fire Station	Arlington County	Low
Arlington County Fire Department	Fire Station	Arlington County	Low
Fort Myer Fire Department	Fire Station	Arlington County	Low
Andrew Rader Clinic	Medical Care	Arlington County	Low
VIRGINIA HOSPITAL CENTER	Medical Care	Arlington County	Low
NORTHERN VIRGINIA COMMUNITY HOSPITAL	Medical Care	Arlington County	Low
Arlington County Police	Police	Arlington County	Low
WILLIAMSBURG MIDDLE	School	Arlington County	Low
YORKTOWN HIGH	School	Arlington County	Low
JAMESTOWN ELEM.	School	Arlington County	Low
TAYLOR ELEM.	School	Arlington County	Low
STRATFORD PROGRAM	School	Arlington County	Low
GLEBE ELEM.	School	Arlington County	Low

SWANSON MIDDLE	School	Arlington County	Low
MCKINLEY ELEM.	School	Arlington County	Low
ASHLAWN ELEM.	School	Arlington County	Low
BARRETT ELEM.	School	Arlington County	Low
ARLINGTON TRADITIONAL	School	Arlington County	Low
WASHINGTON LEE HIGH	School	Arlington County	Low
FRANCIS SCOTT KEY ELEM.	School	Arlington County	Low
ARLINGTON SCIENCE FOCUS SCHOOL	School	Arlington County	Low
LONG BRANCH ELEM.	School	Arlington County	Low
CARLIN SPRINGS	School	Arlington County	Low
KENMORE MIDDLE	School	Arlington County	Low
GUNSTON MIDDLE	School	Arlington County	Low
FIRST BAPT CH OF CLAREDON CDC	School	Arlington County	Low
BISHOP DENIS J O'CONNELL H S	School	Arlington County	Low
FAIRFAX ACAD OF EARLY LEARNING	School	Arlington County	Low
CHESTERBROOK MONTESSORI SCHOOL.	School	Arlington County	Low
RIVENDELL SCHOOL	School	Arlington County	Low
ARLINGTON MONTESSORI HOUSE	School	Arlington County	Low
ST AGNES SCHOOL	School	Arlington County	Low
ST ANN ELEMENTARY SCHOOL	School	Arlington County	Low
ST CHARLES SCHOOL	School	Arlington County	Low
ST THOMAS MORE CATHEDRAL SCHOO	School	Arlington County	Low
OUR SAVIOR LUTHERAN SCHOOL	School	Arlington County	Low
NOTTINGHAM ELEM	School	Arlington County	Low
TUCKAHOE ELEM.	School	Arlington County	Low
CAMPBELL ELEM.	School	Arlington County	Low
BARCROFT ELEM.	School	Arlington County	Low
JEFFERSON MIDDLE	School	Arlington County	Low
HENRY ELEM	School	Arlington County	Low
TECH ED & CAREER CENTER	School	Arlington County	Low
RANDOLPH ELEM.	School	Arlington County	Low

WAKEFIELD HIGH	School	Arlington County	Low
CLAREMONT IMMERSION SCHOOL	School	Arlington County	Low
ABINGDON ELEM.	School	Arlington County	Low
DREW MODEL ELEM.	School	Arlington County	Low
HOFFMAN-BOSTON ELEM.	School	Arlington County	Low
OAKRIDGE ELEM.	School	Arlington County	Low
City of Manassas Park Fire Department	Fire Station	City of Manassas Park	Low
MANASSAS PARK ELEM.	School	City of Manassas Park	Low
MANASSAS PARK HIGH	School	City of Manassas Park	Low
MANASSAS PARK MIDDLE	School	City of Manassas Park	Low
Haymarket Police Dept	Police	Town of Haymarket	Low
Loudoun County Civil Defense STERLING VOLUNTEER FIRE COMPANY INC.	EOC Fire Station	Loudoun County	Low
STERLING VOLUNTEER FIRE COMPANY INC.	Fire Station	Loudoun County	Low
STERLING VOLUNTEER FIRE COMPANY INC.	Fire Station	Loudoun County	Low
PIEDMONT BEHAVIORAL HLTH CTR	Medical Care	Loudoun County	Low
LOUDOUN CO. JUVENILE DETENTION HOME	School	Loudoun County	Low
HERITAGE HIGH	School	Loudoun County	Low
HORIZON ELEM	School	Loudoun County	Low
LOWES ISLAND ELEM	School	Loudoun County	Low
SUGARLAND ELEM.	School	Loudoun County	Low
MEADOWLAND ELEM.	School	Loudoun County	Low
SENECA RIDGE MIDDLE	School	Loudoun County	Low
DOMINION HIGH	School	Loudoun County	Low
ROLLING RIDGE ELEM.	School	Loudoun County	Low
SULLY ELEM.	School	Loudoun County	Low
PARK VIEW HIGH	School	Loudoun County	Low
STERLING ELEM.	School	Loudoun County	Low
GUILFORD ELEM.	School	Loudoun County	Low

STERLING MIDDLE	School	Loudoun County	Low
FOREST GROVE ELEM.	School	Loudoun County	Low
FREEDOM HIGH	School	Loudoun County	Low
MERCER MIDDLE	School	Loudoun County	Low
PINEBROOK ELEMENTARY	School	Loudoun County	Low
LITTLE RIVER ELEM	School	Loudoun County	Low
LEESBURG CHRISTIAN SCHOOL	School	Loudoun County	Low
MONTESSORI CHILDRENS HOUSE OF	School	Loudoun County	Low
MUNGER ACADEMY	School	Loudoun County	Low
LUCKETTS ELEM.	School	Loudoun County	Low
LEGACY ELEMENTARY	School	Loudoun County	Low
ALGONKIAN ELEM.	School	Loudoun County	Low
RIVER BEND MIDDLE	School	Loudoun County	Low
COUNTRYSIDE ELEM.	School	Loudoun County	Low
POTOWMACK ELEM	School	Loudoun County	Low
POTOMAC FALLS HIGH	School	Loudoun County	Low
Manassas Volunteer Fire Company	Fire Station	Manassas City of	Low
PRINCE WILLIAM HOSPITAL	Medical Care	Manassas City of	Low
General District Ct-Criminal	Police	Manassas City of	Low
Prince William Sheriff Dept	Police	Manassas City of	Low
Prince William Police Dept	Police	Manassas City of	Low
Manassas Police Dept	Police	Manassas City of	Low
Prince William Cnty Criminal	Police	Manassas City of	Low
RICHARD C. HAYDON ELEM.	School	Manassas City of	Low
PENNINGTON SCHOOL	School	Manassas City of	Low
MANASSAS CHRISTIAN ACADEMY	School	Manassas City of	Low
ALL SAINTS CATHOLIC SCHOOL	School	Manassas City of	Low
SETON SCHOOL	School	Manassas City of	Low
APPLE TREE PRESCHOOL	School	Manassas City of	Low
LA PETITE ACADEMY	School	Manassas City of	Low
SMALL WONDERS	School	Manassas City of	Low

WEEMS ELEM.	School	City of Manassas	Low
PARKSIDE MIDDLE	School	City of Manassas	Low
JOSEPH B. JOHNSON LEARNING CENTER	School	City of Manassas	Low
BALDWIN ELEM.	School	City of Manassas	Low
OSBOURN HIGH	School	City of Manassas	Low
GRACE E. METZ MIDDLE SCHOOL	School	City of Manassas	Low
JENNIE DEAN ELEM.	School	City of Manassas	Low
GEORGE CARR ROUND ELEM.	School	City of Manassas	Low
HAPPYKID DAY CARE SCHOOL, INC	School	City of Manassas	Low
CRADLE TO CRAYONS CDC	School	City of Manassas	Low
GRACE CHILDREN'S LRNG CTR	School	City of Manassas	Low
Falls Church Police Dept	Police	City of Falls Church	Low
THOMAS JEFFERSON ELEM.	School	City of Falls Church	Low
ST JAMES CATHOLIC SCHOOL	School	City of Falls Church	Low
KAYE KARE INC	School	City of Falls Church	Low
FALLS CHURCH EPISCOPAL DAY SCH	School	City of Falls Church	Low
ST JOSEPH'S	School	City of Falls Church	Low
Fairfax County Fire and Rescue Departmen	Fire Station	City of Fairfax	Low
Fairfax County Fire and Rescue Departmen	Fire Station	City of Fairfax	Low
City of Fairfax Department of Fire and R	Fire Station	City of Fairfax	Low
Fairfax County Fire and Rescue Departmen	Fire Station	City of Fairfax	Low
Fairfax County Sheriff	Police	City of Fairfax	Low
Fairfax Police Chief	Police	City of Fairfax	Low
Fairfax County Police Chief	Police	City of Fairfax	Low
Fairfax County Sheriff	Police	City of Fairfax	Low
LANIER MIDDLE	School	City of Fairfax	Low
FAIRFAX HIGH	School	City of Fairfax	Low
PROVIDENCE ELEM	School	City of Fairfax	Low
DANIELS RUN ELEM	School	City of Fairfax	Low
ALC AT ELEVEN OAKS	School	City of Fairfax	Low
THE BOYD SCHOOL	School	City of Fairfax	Low

ST LEO THE GREAT SCHOOL	School	City of Fairfax	Low
THE KELLAR SCHOOL	School	City of Fairfax	Low
TRURO PRESCHOOL & KINDERGARTEN	School	City of Fairfax	Low
PAUL VI CATHOLIC HIGH SCHOOL	School	City of Fairfax	Low
HEADSTART	School	City of Fairfax	Low
WOODSON ADULT HIGH SCHOOL	School	City of Fairfax	Low
WOODSON HIGH	School	City of Fairfax	Low
Leesburg Volunteer Fire Company Inc.	Fire Station	Town of Leesburg	Low
Sheriffs Dept-Civil Process	Police	Town of Leesburg	Low
Sheriffs Dept-Bailiff	Police	Town of Leesburg	Low
Sheriffs Dept-Property Room	Police	Town of Leesburg	Low
Sheriffs-Criminal Invstgtns	Police	Town of Leesburg	Low
Leesburg Police Dept	Police	Town of Leesburg	Low
CATOCTIN ELEM.	School	Town of Leesburg	Low
LOUDOUN COUNTY HIGH	School	Town of Leesburg	Low
J. LUPTON SIMPSON MIDDLE	School	Town of Leesburg	Low
EVERGREEN MILL ELEM	School	Town of Leesburg	Low
MONTESSORI SCHOOL OF LEESBURG	School	Town of Leesburg	Low
A KID'S PLACE	School	Town of Leesburg	Low
PAXTON CHILD DEVELOPMENT CNTER	School	Town of Leesburg	Low
C S MONROE TECHNOLOGY CENTER	School	Town of Leesburg	Low
SMART'S MILL MIDDLE	School	Town of Leesburg	Low
LEESBURG ELEM.	School	Town of Leesburg	Low
DOUGLASS SCHOOL	School	Town of Leesburg	Low
FRANCES HAZEL REID ELEM.	School	Town of Leesburg	Low
BALL'S BLUFF ELEM	School	Town of Leesburg	Low
Fairfax County Fire and Rescue Departmen	Fire Station	Town of Vienna	Low
Vienna Police Chief	Police	Town of Vienna	Low
CUNNINGHAM PARK ELEM.	School	Town of Vienna	Low
MARSHALL ROAD ELEM.	School	Town of Vienna	Low
ARCHER ELEM	School	Town of Vienna	Low

Fairfax County Fire and Rescue Departmenten	Fire Station	Fairfax County	Low
Fairfax County Fire and Rescue Departmenten	Fire Station	Fairfax County	Low
Fairfax County Fire and Rescue Departmenten	Fire Station	Fairfax County	Low
Fairfax County Fire and Rescue Departmenten	Fire Station	Fairfax County	Low
Fairfax County Fire and Rescue Departmenten	Fire Station	Fairfax County	Low
Fairfax County Fire and Rescue Departmenten	Fire Station	Fairfax County	Low
Fairfax County Fire and Rescue Departmenten	Fire Station	Fairfax County	Low
Fairfax County Fire and Rescue Departmenten	Fire Station	Fairfax County	Low
Fairfax County Fire and Rescue Departmenten	Fire Station	Fairfax County	Low
Fort Belvoir Fire Department	Fire Station	Fairfax County	Low
Fairfax County Fire and Rescue Departmenten	Fire Station	Fairfax County	Low
Fairfax County Fire and Rescue Departmenten	Fire Station	Fairfax County	Low
Fairfax County Fire and Rescue Departmenten	Fire Station	Fairfax County	Low
Fairfax County Fire and Rescue Departmenten	Fire Station	Fairfax County	Low
Fairfax County Fire and Rescue Departmenten	Fire Station	Fairfax County	Low
Fairfax County Fire and Rescue Departmenten	Fire Station	Fairfax County	Low
Fairfax County Fire and Rescue Departmenten	Fire Station	Fairfax County	Low
Fairfax County Fire and Rescue Departmenten	Fire Station	Fairfax County	Low
Fairfax County Fire and Rescue Departmenten	Fire Station	Fairfax County	Low
Fairfax County Fire and Rescue Departmenten	Fire Station	Fairfax County	Low
Fairfax County Fire and Rescue Departmenten	Fire Station	Fairfax County	Low
Fairfax County Fire and Rescue Departmenten	Fire Station	Fairfax County	Low
Fairfax County Fire and Rescue Departmenten	Fire Station	Fairfax County	Low
Fairfax County Fire and Rescue Departmenten	Fire Station	Fairfax County	Low
NORTHERN VIRGINIA MENTAL HEALTH INSTITUT	Medical Care	Fairfax County	Low
INOVA FAIRFAX HOSPITAL	Medical Care	Fairfax County	Low
HOSPICE OF NORTHERN VIRGINIA	Medical Care	Fairfax County	Low
DOMINION HOSPITAL	Medical Care	Fairfax County	Low
RESTON HOSPITAL CENTER	Medical Care	Fairfax County	Low
INOVA FAIR OAKS HOSPITAL	Medical Care	Fairfax County	Low
INOVA MOUNT VERNON HOSPITAL	Medical Care	Fairfax County	Low
DEWITT ARMY COMMUNITY HOSPITAL	Medical Care	Fairfax County	Low
Reston Police Dept	Police	Fairfax County	Low
Fair Oaks Police Dept	Police	Fairfax County	Low
Mc Lean Police Dept	Police	Fairfax County	Low

Fairfax Cnty Criminal Justice	Police	Fairfax County	Low
Mount Vernon Police Dept	Police	Fairfax County	Low
Franconia Police Dept	Police	Fairfax County	Low
West Springfield Dist Police	Police	Fairfax County	Low
Mason Police Dept	Police	Fairfax County	Low
FROST MIDDLE	School	Fairfax County	Low
FREEDOM HILL ELEM.	School	Fairfax County	Low
KILMER CENTER	School	Fairfax County	Low
KILMER MIDDLE	School	Fairfax County	Low
FLINT HILL ELEM	School	Fairfax County	Low
MADISON HIGH	School	Fairfax County	Low
FAIRHILL ELEM.	School	Fairfax County	Low
MOSBY WOODS ELEM.	School	Fairfax County	Low
LANGLEY HIGH	School	Fairfax County	Low
SHERMAN ELEM	School	Fairfax County	Low
CHURCHILL ROAD ELEM.	School	Fairfax County	Low
COOPER MIDDLE	School	Fairfax County	Low
KENT GARDENS ELEM	School	Fairfax County	Low
MCLEAN HIGH	School	Fairfax County	Low
CHESTERBROOK ELEM	School	Fairfax County	Low
HAYCOCK ELEM.	School	Fairfax County	Low
LONGFELLOW MIDDLE	School	Fairfax County	Low
PIMMIT HILLS ALTERNATIVE HIGH	School	Fairfax County	Low
LEMON ROAD ELEM.	School	Fairfax County	Low
MARSHALL HIGH	School	Fairfax County	Low
LEE HIGH	School	Fairfax County	Low
BUSH HILL ELEM.	School	Fairfax County	Low
CAMERON ELEM	School	Fairfax County	Low
CLERMONT ELEM.	School	Fairfax County	Low
MOUNT EAGLE ELEM	School	Fairfax County	Low
FORESTDALE ELEM.	School	Fairfax County	Low

HAYFIELD SECONDARY	School	Fairfax County	Low
HAYFIELD ELEM.	School	Fairfax County	Low
GROVETON ELEM.	School	Fairfax County	Low
HYBLA VALLEY ELEM.	School	Fairfax County	Low
EDISON HIGH	School	Fairfax County	Low
FRANCONIA ELEM.	School	Fairfax County	Low
NORTHERN VA. TR. CTR. E.P	School	Fairfax County	Low
LAUREL RIDGE ELEM.	School	Fairfax County	Low
KINGS PARK ELEM.	School	Fairfax County	Low
LYNBROOK ELEM.	School	Fairfax County	Low
CRESTWOOD ELEM.	School	Fairfax County	Low
CARDINAL FOREST ELEM.	School	Fairfax County	Low
IRVING MIDDLE	School	Fairfax County	Low
KEENE MILL ELEM.	School	Fairfax County	Low
HUNT VALLEY ELEM.	School	Fairfax County	Low
GARFIELD ELEM.	School	Fairfax County	Low
LAKE BRADDOCK SECONDARY	School	Fairfax County	Low
FAIRVIEW ELEM.	School	Fairfax County	Low
HOLMES MIDDLE	School	Fairfax County	Low
BREN MAR PARK ELEM.	School	Fairfax County	Low
CHANTILLY HIGH	School	Fairfax County	Low
TRANSITIONAL ESOL CTR	School	Fairfax County	Low
SLEEPY HOLLOW ELEM.	School	Fairfax County	Low
PARKLAWN ELEM.	School	Fairfax County	Low
POE MIDDLE	School	Fairfax County	Low
WEYANOKE ELEM.	School	Fairfax County	Low
THOMAS JEFFERSON HIGH SCHOOL	School	Fairfax County	Low
HOLLY BROOK MONTESSORI SCHOOL	School	Fairfax County	Low
APPLETREE SCHOOL	School	Fairfax County	Low
TYSONS CORNER CHILDRENS CENTER	School	Fairfax County	Low
CHESTERBROOK ACADEMY	School	Fairfax County	Low

PLAY AND LEARN @ DOLLES CORNER	School	Fairfax County	Low
MONTESSORI CHILDREN'S CTR III	School	Fairfax County	Low
AGAPE CHRISTIAN ACADEMY	School	Fairfax County	Low
CHESTERBROOK ACADEMY #807	School	Fairfax County	Low
LANDSDOWN PRIVATE DAY SCHOOL	School	Fairfax County	Low
SYDENSTRICKER SCHOOL, INC	School	Fairfax County	Low
CROSSROADS CHRISTIAN ACADEMY	School	Fairfax County	Low
THE EMBASSY SCHOOL	School	Fairfax County	Low
FRANKLIN BARN CHILDRENS CENTER	School	Fairfax County	Low
WESTFIELDS PLAY AND LEARN CENT	School	Fairfax County	Low
FRANCONIA BAPTIST CHILD DEVELO	School	Fairfax County	Low
UNIVERSITY VIEW CHILD CARE	School	Fairfax County	Low
LITTLE ACORN PATCH	School	Fairfax County	Low
KIDDIE COUNTRY DEVELOPMENTAL L	School	Fairfax County	Low
EL-IMAN LEARNING CENTER	School	Fairfax County	Low
FLINT HILL SCHOOL	School	Fairfax County	Low
MOUNT PLEASANT CHRISTIAN ACADE	School	Fairfax County	Low
AL-QALAM SCHOOL OF VIRGINIA	School	Fairfax County	Low
TIMBER LANE ELEM.	School	Fairfax County	Low
SPRING HILL ELEM	School	Fairfax County	Low
FORESTVILLE ELEM.	School	Fairfax County	Low
CLEARVIEW ELEM.	School	Fairfax County	Low
ARMSTRONG ELEM.	School	Fairfax County	Low
DRANESVILLE ELEM.	School	Fairfax County	Low
FOX MILL ELEM.	School	Fairfax County	Low
MCNAIR ELEM.	School	Fairfax County	Low
ALDRIN ELEM	School	Fairfax County	Low
SOUTH LAKES HIGH	School	Fairfax County	Low
TERRASET ELEM.	School	Fairfax County	Low
HUGHES MIDDLE	School	Fairfax County	Low
SUNRISE VALLEY ELEM.	School	Fairfax County	Low

CARSON MIDDLE	School	Fairfax County	Low
OAK HILL ELEM.	School	Fairfax County	Low
NAVY ELEM.	School	Fairfax County	Low
FRANKLIN MIDDLE	School	Fairfax County	Low
LEES CORNER	School	Fairfax County	Low
CUB RUN ELEM.	School	Fairfax County	Low
MOUNTAIN VIEW SCHOOL	School	Fairfax County	Low
DEER PARK ELEM.	School	Fairfax County	Low
VIRGINIA RUN ELEM	School	Fairfax County	Low
BULL RUN ELEM.	School	Fairfax County	Low
CENTRE RIDGE ELEM.	School	Fairfax County	Low
QUANDER ROAD SCHOOL	School	Fairfax County	Low
PULLEY VOCATIONAL CENTER	School	Fairfax County	Low
WAYNEWOOD ELEM.	School	Fairfax County	Low
STRATFORD LANDING ELEM.	School	Fairfax County	Low
RIVERSIDE ELEM.	School	Fairfax County	Low
WOODLEY HILLS ELEM.	School	Fairfax County	Low
CENTREVILLE HIGH	School	Fairfax County	Low
SILVERBROOK ELEM.	School	Fairfax County	Low
NEWINGTON FOREST ELEM.	School	Fairfax County	Low
WESTBRIAR ELEM.	School	Fairfax County	Low
ALC AT DUNN LORING	School	Fairfax County	Low
STENWOOD ELEM.	School	Fairfax County	Low
THOREAU MIDDLE	School	Fairfax County	Low
OAKTON ELEM.	School	Fairfax County	Low
OAKTON HIGH	School	Fairfax County	Low
GEORGE MASON HIGH	School	Fairfax County	Low
MARY ELLEN HENDERSON MIDDLE	School	Fairfax County	Low
MT. DANIEL ELEM.	School	Fairfax County	Low
WESTGATE ELEM.	School	Fairfax County	Low
DAVIS VOCATIONAL CENTER	School	Fairfax County	Low

SHREVEWOOD ELEM.	School	Fairfax County	Low
ST LUKE SCHOOL	School	Fairfax County	Low
MERRITT ACADEMY	School	Fairfax County	Low
HOLY SPIRIT SCHOOL	School	Fairfax County	Low
CONGRESSIONAL SCHOOLS OF VIRGI	School	Fairfax County	Low
CORPUS CHRIST EARLY CHILDHOOD	School	Fairfax County	Low
PINECREST SCHOOL	School	Fairfax County	Low
WESTMINSTER SCHOOL/HEAD	School	Fairfax County	Low
GRACE LUTHERAN SCHOOL	School	Fairfax County	Low
CORPUS CHRISTI SCHOOL	School	Fairfax County	Low
FAIRFAX-BREWSTER SCHOOL	School	Fairfax County	Low
QUEEN OF APOSTLES CAHOLIC	School	Fairfax County	Low
LEARY SCHOOL OF VIRGINIA	School	Fairfax County	Low
ST MICHAEL SCHOOL	School	Fairfax County	Low
KENWOOD SCHOOL	School	Fairfax County	Low
PHILLIPS SCHOOL-ANNANDALE	School	Fairfax County	Low
OAKWOOD SCHOOL	School	Fairfax County	Low
HOPE MONTESSORI SCHOOL LTD	School	Fairfax County	Low
OUR LADY OF GOOD COUNSEL SCH	School	Fairfax County	Low
ST JOHN CATHOLIC SCHOOL	School	Fairfax County	Low
THE POTOMAC SCHOOL	School	Fairfax County	Low
THE LANGLEY SCHOOL	School	Fairfax County	Low
MONT. SCH. OF CEDAR LANE	School	Fairfax County	Low
MONTESSORI SCHOOL OF OAKTON	School	Fairfax County	Low
RESTON MONTESSORI SCHOOL	School	Fairfax County	Low
ISLAMIC SAUDI ACADEMY	School	Fairfax County	Low
CHRISTIAN ASSEMBLY ACAD	School	Fairfax County	Low
BROOKSFIELD SCHOOL	School	Fairfax County	Low
MONTESSORI SCHOOL-HOLMES RUN	School	Fairfax County	Low
NYSMITH SCHOOL FOR THE GIFTED	School	Fairfax County	Low
ST ANDREW THE APOSTLE	School	Fairfax County	Low

THE DOMINION SCHOOL	School	Fairfax County	Low
NATIVITY CATHOLIC SCHOOL	School	Fairfax County	Low
ST AMBROSE SCHOOL	School	Fairfax County	Low
OAK VALLEY CENTER	School	Fairfax County	Low
CALVARY CHRISTIAN SCHOOL	School	Fairfax County	Low
ACADEMY OF CHRISTIAN EDUCATION	School	Fairfax County	Low
KIDDIE COUNTRY DEVELOPMENT LEA	School	Fairfax County	Low
HUNTER MILL MONTESSORI SCHOOL	School	Fairfax County	Low
LAKE ANNE NURSERY KINDERGARTEN	School	Fairfax County	Low
MULBERRY CHILDCARE AND PRESCHO	School	Fairfax County	Low
GOOD BEGINNINGS SCHOOL	School	Fairfax County	Low
SUNSET HILLS MONTESSORI CHILDR	School	Fairfax County	Low
PRINCE OF PEACE LUTHERAN SCHOO	School	Fairfax County	Low
ST AIDANS EPISCOPAL DAY SCHOOL	School	Fairfax County	Low
ST LOUIS SCHOOL	School	Fairfax County	Low
AQUINAS MONTESSORI SCHOOL	School	Fairfax County	Low
BROWNE ACADEMY MONTESSORI SCHOOL OF ALEXAND	School	Fairfax County	Low
ST BERNADETTE SCHOOL	School	Fairfax County	Low
ACCOTIN ACADEMY THE SPRINGS A MONTESSOR SCHOOL	School	Fairfax County	Low
BETHLEHEM BAPT CHRISTIAN ACAD	School	Fairfax County	Low
HUTCHISON ELEM.	School	Fairfax County	Low
DOGWOOD ELEM.	School	Fairfax County	Low
HUNTERS WOODS ELEM.	School	Fairfax County	Low
WAPLES MILL ELEM.	School	Fairfax County	Low
FOREST EDGE ELEM.	School	Fairfax County	Low
LAKE ANNE ELEM.	School	Fairfax County	Low
FLORIS ELEM.	School	Fairfax County	Low
STONE MIDDLE	School	Fairfax County	Low
LONDON TOWNE ELEM.	School	Fairfax County	Low

BROOKFIELD ELEM.	School	Fairfax County	Low
WEST POTOMAC HIGH	School	Fairfax County	Low
BELLE VIEW ELEM.	School	Fairfax County	Low
BUCKNELL ELEM.	School	Fairfax County	Low
BRYANT ALTERNATIVE HIGH	School	Fairfax County	Low
HOLLIN MEADOWS ELEM.	School	Fairfax County	Low
WHITMAN MIDDLE	School	Fairfax County	Low
FORT HUNT ELEM.	School	Fairfax County	Low
SANDBURG MIDDLE	School	Fairfax County	Low
MOUNT VERNON HIGH	School	Fairfax County	Low
KEY CENTER	School	Fairfax County	Low
KEY MIDDLE	School	Fairfax County	Low
BURKE COUNTRY DAY SCHOOL	School	Fairfax County	Low
NEW VISTA SCHOOL	School	Fairfax County	Low
NORTHERN VIRGINIA ACADEMY OF E	School	Fairfax County	Low
CENTREVILLE ELEM.	School	Fairfax County	Low
UNION MILL ELEM.	School	Fairfax County	Low
ROCKY RUN MIDDLE	School	Fairfax County	Low
POPLAR TREE ELEM.	School	Fairfax County	Low
POWELL ELEM.	School	Fairfax County	Low
LIVING SAVIOR PRESCHOOL	School	Fairfax County	Low
ST MARKS MONTESSORI SCHOOL DAY	School	Fairfax County	Low
MONTESSORI SCH OF NORTHERN VIR	School	Fairfax County	Low
MONTESSORI SCHOOL OF MCLEAN	School	Fairfax County	Low
WASHINGTON MILL ELEM.	School	Fairfax County	Low
SPRINGFIELD ESTATES ELEM.	School	Fairfax County	Low
TWAIN MIDDLE	School	Fairfax County	Low
ROSE HILL ELEM.	School	Fairfax County	Low
ALC AT BRYANT	School	Fairfax County	Low
LANE ELEM.	School	Fairfax County	Low
ISLAND CREEK ELEM.	School	Fairfax County	Low

MOUNT VERNON WOODS ELEM.	School	Fairfax County	Low
WOODLAWN ELEM.	School	Fairfax County	Low
LORTON STATION ELEM.	School	Fairfax County	Low
LORTON PS HOME RESOURCE	School	Fairfax County	Low
SOUTH COUNTY SECONDARY	School	Fairfax County	Low
OAK VIEW ELEM.	School	Fairfax County	Low
BONNIE BRAE ELEM.	School	Fairfax County	Low
ROBINSON SECONDARY	School	Fairfax County	Low
RAVENSWORTH ELEM.	School	Fairfax County	Low
KINGS GLEN ELEM.	School	Fairfax County	Low
WEST SPRINGFIELD HIGH	School	Fairfax County	Low
WHITE OAKS ELEM.	School	Fairfax County	Low
BURKE CENTER	School	Fairfax County	Low
ROLLING VALLEY ELEM.	School	Fairfax County	Low
WEST SPRINGFIELD ELEM.	School	Fairfax County	Low
ALC AT BURKE	School	Fairfax County	Low
NORTH SPRINGFIELD ELEM.	School	Fairfax County	Low
WOLFTRAP ELEM.	School	Fairfax County	Low
DIFFERENT DRUM INC.	School	Fairfax County	Low
CALVARY ROAD CHRISTIAN SCHOOL	School	Fairfax County	Low
CHRISTIAN CENTER SCHOOL	School	Fairfax County	Low
HERITAGE ACADEMY	School	Fairfax County	Low
SPRINGFIELD ACADEMY MERIT EDUC	School	Fairfax County	Low
IMMANUEL CHRISTIAN SCHOOL	School	Fairfax County	Low
FALLS CHURCH CHILDREN'S HOUSE	School	Fairfax County	Low
ST TIMOTHY SCHOOL	School	Fairfax County	Low
WAKEFIELD FOREST ELEM.	School	Fairfax County	Low
PINE SPRING ELEM.	School	Fairfax County	Low
INTERAGENCY ALT. SEC. CTR	School	Fairfax County	Low
INTERAGENCY ALT ELEM. CTR.	School	Fairfax County	Low
DEVONSHIRE PS HOME RESOURCE	School	Fairfax County	Low

WESTLAWN ELEM.	School	Fairfax County	Low
COMMUNITY BASED EDUCATION	School	Fairfax County	Low
WOODBURN ELEM.	School	Fairfax County	Low
WORD OF LIFE CHRISTIAN ACAD	School	Fairfax County	Low
CHESAPEAKE ACADEMY	School	Fairfax County	Low
CHILDREN'S WORLD- NEWINGTON FOR	School	Fairfax County	Low
MERRIFIELD CHILD DEV CTR	School	Fairfax County	Low
TRINITY SCHOOL AT MEADOW VIEW	School	Fairfax County	Low
ST PAUL EPISCOPAL PRE- SCHOOL A	School	Fairfax County	Low
LITTLE RIVER DAY SCHOOL	School	Fairfax County	Low
GREENBRIAR EAST ELEM.	School	Fairfax County	Low
GREENBRIAR WEST ELEM.	School	Fairfax County	Low
MANTUA ELEM.	School	Fairfax County	Low
NORTHERN VA MENTAL HEALTH	School	Fairfax County	Low
JACKSON MIDDLE	School	Fairfax County	Low
CAMELOT ELEM.	School	Fairfax County	Low
CANTERBURY WOODS ELEM.	School	Fairfax County	Low
LITTLE RUN ELEM.	School	Fairfax County	Low
GRAHAM ROAD ELEM.	School	Fairfax County	Low
TRANSITION SUPPORT RE.SOURCE CENTER/FAIRF	School	Fairfax County	Low
FALLS CHURCH HIGH	School	Fairfax County	Low
BEECH TREE ELEM.	School	Fairfax County	Low
BELVEDERE ELEM.	School	Fairfax County	Low
GLEN FOREST ELEM.	School	Fairfax County	Low
BAILEYS ELEM.	School	Fairfax County	Low
STUART HIGH	School	Fairfax County	Low
GLASGOW MIDDLE	School	Fairfax County	Low
COLUMBIA ELEM.	School	Fairfax County	Low
ANNANDALE HIGH	School	Fairfax County	Low
ANNANDALE TERRACE ELEM.	School	Fairfax County	Low
BRADDOCK ELEM.	School	Fairfax County	Low

TERRA CENTRE ELEM.	School	Fairfax County	Low
ORANGE HUNT ELEM.	School	Fairfax County	Low
CHERRY RUN ELEM.	School	Fairfax County	Low
SANGSTER ELEM.	School	Fairfax County	Low
SARATOGA ELEM.	School	Fairfax County	Low
ELEMENTARY SP ED CTR	School	Fairfax County	Low
OLDE CREEK ELEM.	School	Fairfax County	Low
Alexandria Fire Department	Fire Station	City of Alexandria	Low
INOVA ALEXANDRIA HOSPITAL	Medical Care	City of Alexandria	Low
Alexandria Police Dept	Police	City of Alexandria	Low
Police Range	Police	City of Alexandria	Low
JOHN ADAMS ELEM.	School	City of Alexandria	Low
WILLIAM RAMSAY ELEM.	School	City of Alexandria	Low
FRANCIS C HAMMOND MIDDLE	School	City of Alexandria	Low
JAMES K. POLK ELEM.	School	City of Alexandria	Low
PATRICK HENRY ELEM.	School	City of Alexandria	Low
SAMUEL W. TUCKER ELEM	School	City of Alexandria	Low
NORTHERN VIRGINIA JUVENILE DETENTION HOM	School	City of Alexandria	Low
DOUGLAS MACARTHUR ELEM.	School	City of Alexandria	Low
T. C. WILLIAMS HIGH	School	City of Alexandria	Low
GEORGE MASON ELEM.	School	City of Alexandria	Low
CHARLES BARRETT ELEM.	School	City of Alexandria	Low
CORA KELLY MAGNET ELEM.	School	City of Alexandria	Low
GEORGE WASHINGTON MIDDLE	School	City of Alexandria	Low
COMMONWEALTH ACADEMY	School	City of Alexandria	Low
BLESSED SACRAMENT SCHOOL AND E	School	City of Alexandria	Low
ST STEPHEN'S & ST AGNES SCH	School	City of Alexandria	Low
BISHOP IRETON HIGH SCHOOL	School	City of Alexandria	Low
GRACE EPISCOPAL SCHOOL	School	City of Alexandria	Low
ST RITA SCHOOL	School	City of Alexandria	Low
ST COLETTA OF GREATER WASHINGTON	School	City of Alexandria	Low

ST MARY'S ELEMENTARY SCHOOL	School	City of Alexandria	Low
IMMANUEL LUTHERAN SCHOOL	School	City of Alexandria	Low
ALEXANDRIA COUNTRY DAY OLD TOWN MONTESSORI SCHOOL	School	City of Alexandria	Low
THORNTON FRIENDS SCHOOL	School	City of Alexandria	Low
ST PAUL'S NURSERY AND DAY SCHL.	School	City of Alexandria	Low
ST CLEMENT EPISCOPAL SCHOOL	School	City of Alexandria	Low
MOUNT VERNON ELEM.	School	City of Alexandria	Low
MAURY ELEM.	School	City of Alexandria	Low
JEFFERSON-HOUSTON ELEM.	School	City of Alexandria	Low
LYLES-CROUCH ELEM.	School	City of Alexandria	Low
Aldie Volunteer Fire Department Inc.	Fire Station	Loudoun County	Moderate
Philomont Volunteer Fire Department	Fire Station	Loudoun County	Moderate
GRAYDON MANOR	Medical Care	Loudoun County	Moderate
HAMILTON ELEM.	School	Loudoun County	Moderate
LINCOLN ELEM.	School	Loudoun County	Moderate
HARMONY INTERMEDIATE	School	Loudoun County	Moderate
BANNEKER ELEM.	School	Loudoun County	Moderate
ALDIE ELEM.	School	Loudoun County	Moderate
NOTRE DAME ACADEMY	School	Loudoun County	Moderate
FOXCROFT SCHOOL	School	Loudoun County	Moderate
HILLSBORO ELEM.	School	Loudoun County	Moderate
ROUND HILL ELEM.	School	Loudoun County	Moderate
WATERFORD ELEM.	School	Loudoun County	Moderate
GRAYDON MANOR SCHOOL	School	Loudoun County	Moderate
Purcellville Police	Police	Town of Purcellville	Moderate
BLUE RIDGE MIDDLE	School	Town of Purcellville	Moderate
EMERICK ELEM.	School	Town of Purcellville	Moderate
LOUDOUN VALLEY HIGH	School	Town of Purcellville	Moderate
Round Hill Volunteer Fire Department	Fire Station	Town of Round Hill	Moderate
LOUDOUN COUNTRY DAY SCHOOL	School	Town of Leesburg	Moderate

Prince William County Department of Fire	Fire Station	William County	Moderate
FIRE PROTECTION / PREVENTION BRANCH	Fire Station	Prince William County	Moderate
POTOMAC HOSPITAL	Medical Care	Prince William County	Moderate
Prince William Cnty Criminal	Police	Prince William County	Moderate
Prince William County Police	Police	Prince William County	Moderate
COLES ELEM.	School	Prince William County	Moderate
EARLY YEARS ACADEMY INC	School	Prince William County	Moderate
FREEDOM HIGH	School	Prince William County	Moderate
MARY WILLIAMS ELEM.	School	Prince William County	Moderate
SONNIE PENN ELEM	School	Prince William County	Moderate
HERBERT J SAUNDERS MIDDLE	School	Prince William County	Moderate
LOUISE A. BENTON MIDDLE	School	Prince William County	Moderate
LAKE RIDGE ELEM.	School	Prince William County	Moderate
ANTIETAM ELEM.	School	Prince William County	Moderate
ANN LUDWIG	School	Prince William County	Moderate
LEESYLVANIA ELEM.	School	Prince William County	Moderate
MONTCLAIR ELEM.	School	Prince William County	Moderate
POTOMAC HIGH	School	Prince William County	Moderate
SIGNAL HILL ELEM	School	Prince William County	Moderate
ASHURST ELEM SCHOOL	School	Prince William County	Moderate
PRINCE WILLIAM JUV. DETENTION HOME	School	Prince William County	Moderate

Fairfax County Fire and Rescue Departmen	Fire Station	Town of Clifton	Moderate
Fairfax County Fire and Rescue Departmen	Fire Station	Fairfax County	Moderate
FAIRFAX VILLA ELEM.	School	Fairfax County	Moderate
WILLOW SPRINGS ELEM.	School	Fairfax County	Moderate
LIBERTY MIDDLE	School	Fairfax County	Moderate
HALLEY ELEM.	School	Fairfax County	Moderate
GUNSTON ELEM.	School	Fairfax County	Moderate
FORT BELVOIR ELEM	School	Fairfax County	Moderate
FAIRFAX BAPTIST TEMPLE ACAD	School	Fairfax County	Moderate
CLIFTON ELEM.	School	Fairfax County	Moderate

Local Critical Facilities:

Wildfire Risk

Name	Facility	Jurisdiction	Wildfire Risk
COUNTRY DAY SCHOOL	Schools	Fairfax County	High
RACHEL CARSON MIDDLE SCHOOL	Schools	Fairfax County	Moderate
LAKE ANNE NURSERY	Schools	Fairfax County	Moderate
EDLIN SCHOOL	Schools	Fairfax County	Moderate
FAIRFAX CHRISTIAN SCHOOL	Schools	Fairfax County	Moderate
DAY CARE	Schools	Fairfax County	Moderate
BOYD SCHOOL	Schools	Fairfax County	Moderate
TOWN & COUNTRY SCHOOL	Schools	Fairfax County	Moderate
HUNTER MILL DAYCARE	Schools	Fairfax County	Moderate
CROSSFIELD ELEMENTARY SCHOOL	Schools	Fairfax County	Moderate
GREAT FALLS ELEMENTARY SCHOOL	Schools	Fairfax County	Moderate
CO. 39 NORTH POINT	Fire Station	Fairfax County	Moderate
LITTLE RUN ELEMENTARY SCHOOL	Schools	Fairfax County	Moderate
NORTHERN VA. TRAINING CENTER	Hospital	Fairfax County	Moderate
ISLAMIC SAUDI ACADEMY	Schools	Fairfax County	High
WESTFIELD HIGH SCHOOL	Schools	Fairfax County	Moderate
DANCE SCH/DAYCARE	Schools	Fairfax County	Moderate
CLIFTON ELEMENTARY SCHOOL	Schools	Fairfax County	Moderate
FORT BELVOIR ELEMENTARY SCHOOL	Schools	Fairfax County	Moderate

GUNSTON ELEMENTARY SCHOOL	Schools	Fairfax County	Moderate
HALLEY MIDDLE SCHOOL	Schools	Fairfax County	Moderate
LIBERTY MIDDLE SCHOOL	Schools	Fairfax County	Moderate
WILLOW SPRINGS ELEMENTARY SCHOOL	Schools	Fairfax County	Moderate
CO. 20 GUNSTON HALL	Fire Station	Fairfax County	Moderate
CO. 41 CROSSPOINTE	Fire Station	Fairfax County	Moderate
GIRLS PROBATION HOUSE	Police	Fairfax County	Moderate
POLICE ASSOCIATION	Police	Fairfax County	Moderate

Local Critical Facilities: Land Subsidence Risk

Name	Facility	Jurisdiction	Karst Type
LUCKETTS ES	Schools	Loudoun County	Fissures, tubes and caves generally less than 1,000 ft (300 m) long; 50 ft (15 m) or less vertical extent; in metamorphosed limestone, dolostone, and marble
BELMONT RIDGE MS	Schools	Loudoun County	Fissures, tubes and caves generally less than 1,000 ft (300 m) long; 50 ft (15 m) or less vertical extent; in metamorphosed limestone, dolostone, and marble
SELDENS LANDING ES	Schools	Loudoun County	Fissures, tubes and caves generally less than 1,000 ft (300 m) long; 50 ft (15 m) or less vertical extent; in metamorphosed limestone, dolostone, and marble
BELMONT STATION ES	Schools	Loudoun County	Fissures, tubes and caves generally less than 1,000 ft (300 m) long; 50 ft (15 m) or less vertical extent; in metamorphosed limestone, dolostone, and marble
NEWTON-LEE ES	Schools	Loudoun County	Fissures, tubes and caves generally less than 1,000 ft (300 m) long; 50 ft (15 m) or less vertical extent; in metamorphosed limestone, dolostone, and marble
Loudoun Hospital Center	Hospitals	Loudoun County	Fissures, tubes and caves generally less than 1,000 ft (300 m) long; 50 ft (15 m) or less vertical extent; in metamorphosed limestone, dolostone, and marble
JOHN W TOLBERT JR ES	Schools	Town of Leesburg	Fissures, tubes and caves generally less than 1,000 ft (300 m) long; 50 ft (15 m) or less vertical extent; in metamorphosed limestone, dolostone, and marble
HARPER PARK MS	Schools	Town of Leesburg	Fissures, tubes and caves generally less than 1,000 ft (300 m) long; 50 ft (15 m) or less vertical extent; in metamorphosed limestone, dolostone, and marble
CS MONROE TECHNOLOGY	Schools	Town of Leesburg	Fissures, tubes and caves generally less than 1,000 ft (300 m) long; 50 ft (15 m) or less vertical extent; in metamorphosed limestone, dolostone, and marble
LOUDOUN COUNTY HS	Schools	Town of Leesburg	Fissures, tubes and caves generally less than 1,000 ft (300 m) long; 50 ft (15 m) or less vertical extent; in metamorphosed limestone, dolostone, and marble
J LUPTON SIMPSON MS	Schools	Town of Leesburg	Fissures, tubes and caves generally less than 1,000 ft (300 m) long; 50 ft (15 m) or less vertical extent; in metamorphosed limestone, dolostone, and marble
CATOCTIN ES	Schools	Town of Leesburg	Fissures, tubes and caves generally less than 1,000 ft (300 m) long; 50 ft (15 m) or less vertical extent; in metamorphosed limestone, dolostone, and marble
EVERGREEN MILL ES	Schools	Town of Leesburg	Fissures, tubes and caves generally less than 1,000 ft (300 m) long; 50 ft (15 m) or less vertical extent; in metamorphosed limestone, dolostone, and marble
CLOSED INSTR MATERLS	Schools	Town of Leesburg	Fissures, tubes and caves generally less than 1,000 ft (300 m) long; 50 ft (15 m) or less vertical extent; in metamorphosed limestone, dolostone, and marble

CLOSED NORTH STREET BUILDING	Schools	Town of Leesburg	Fissures, tubes and caves generally less than 1,000 ft (300 m) long; 50 ft (15 m) or less vertical extent; in metamorphosed limestone, dolostone, and marble
Loudoun Memorial Hospital	Hospitals	Town of Leesburg	Fissures, tubes and caves generally less than 1,000 ft (300 m) long; 50 ft (15 m) or less vertical extent; in metamorphosed limestone, dolostone, and marble

HAZUS Critical Facilities:

Landslide Risk

Name	Facility	Jurisdiction	Landslide Susceptibility
Prince William County Department of Fire	Fire Station	Prince William County	Low landslide incidence (less than 1.5 % of the area is involved in landsliding.)
Lake Jackson Volunteer Fire Department (Fire Station	Prince William County	Low landslide incidence (less than 1.5 % of the area is involved in landsliding.)
Nokesville Volunteer Fire & Rescue Depar	Fire Station	Prince William County	Low landslide incidence (less than 1.5 % of the area is involved in landsliding.)
Gainesville District Volunteer Fire Depa	Fire Station	Prince William County	Low landslide incidence (less than 1.5 % of the area is involved in landsliding.)
Evergreen Volunteer Fire & Rescue (Princ	Fire Station	Prince William County	Low landslide incidence (less than 1.5 % of the area is involved in landsliding.)
Stonewall Jackson Volunteer Fire Departm	Fire Station	Prince William County	Low landslide incidence (less than 1.5 % of the area is involved in landsliding.)
Yorkshire Volunteer Fire Department (Pri	Fire Station	Prince William County	Low landslide incidence (less than 1.5 % of the area is involved in landsliding.)
Occoquan Woodbridge Lorton Volunteer Fir	Fire Station	Prince William County	Low landslide incidence (less than 1.5 % of the area is involved in landsliding.)
FIRE PROTECTION / PREVENTION BRANCH	Fire Station	Prince William County	Low landslide incidence (less than 1.5 % of the area is involved in landsliding.)
POTOMAC HOSPITAL	Medical Care	Prince William County	Low landslide incidence (less than 1.5 % of the area is involved in landsliding.)
Prince William Cnty Criminal	Police	Prince William County	Low landslide incidence (less than 1.5 % of the area is involved in landsliding.)
State Police	Police	Prince William County	Low landslide incidence (less than 1.5 % of the area is involved in landsliding.)
Prince William Cnty Criminal	Police	Prince William County	Low landslide incidence (less than 1.5 % of the area is involved in landsliding.)
Prince William Criminal Div	Police	Prince William County	Low landslide incidence (less than 1.5 % of the area is involved in landsliding.)
Prince William County Police	Police	Prince William County	Low landslide incidence (less than 1.5 % of the area is involved in landsliding.)
COUGAR ELEM.	School	Prince William County	Low landslide incidence (less than 1.5 % of the area is involved in landsliding.)
FRED M. LYNN MIDDLE	School	Prince William County	Low landslide incidence (less than 1.5 % of the area is involved in landsliding.)

R. DEAN KILBY ELEM.	School	Prince William County	Low landslide incidence (less than 1.5 % of the area is involved in landsliding.)
OCOQUAN ELEM.	School	Prince William County	Low landslide incidence (less than 1.5 % of the area is involved in landsliding.)
GAR-FIELD HIGH	School	Prince William County	Low landslide incidence (less than 1.5 % of the area is involved in landsliding.)
BEL AIR ELEM.	School	Prince William County	Low landslide incidence (less than 1.5 % of the area is involved in landsliding.)
DALE CITY ELEM.	School	Prince William County	Low landslide incidence (less than 1.5 % of the area is involved in landsliding.)
MILLS E. GODWIN MIDDLE	School	Prince William County	Low landslide incidence (less than 1.5 % of the area is involved in landsliding.)
NEABSCO ELEM.	School	Prince William County	Low landslide incidence (less than 1.5 % of the area is involved in landsliding.)
COLES ELEM.	School	Prince William County	Low landslide incidence (less than 1.5 % of the area is involved in landsliding.)
BRENTSVILLE DISTRICT HIGH	School	Prince William County	Low landslide incidence (less than 1.5 % of the area is involved in landsliding.)
NOKESVILLE ELEM.	School	Prince William County	Low landslide incidence (less than 1.5 % of the area is involved in landsliding.)
STONEWALL JACKSON HIGH	School	Prince William County	Low landslide incidence (less than 1.5 % of the area is involved in landsliding.)
E. H. MARSTELLER MIDDLE	School	Prince William County	Low landslide incidence (less than 1.5 % of the area is involved in landsliding.)
MOUNTAIN VIEW ELEM.	School	Prince William County	Low landslide incidence (less than 1.5 % of the area is involved in landsliding.)
GEORGE G. TYLER ELEM.	School	Prince William County	Low landslide incidence (less than 1.5 % of the area is involved in landsliding.)
C. A. SINCLAIR ELEM.	School	Prince William County	Low landslide incidence (less than 1.5 % of the area is involved in landsliding.)
STONEWALL MIDDLE	School	Prince William County	Low landslide incidence (less than 1.5 % of the area is involved in landsliding.)
SUDLEY ELEM	School	Prince William County	Low landslide incidence (less than 1.5 % of the area is involved in landsliding.)
WEST GATE ELEM.	School	Prince William County	Low landslide incidence (less than 1.5 % of the area is involved in landsliding.)
LOCH LOMOND ELEM.	School	Prince William County	Low landslide incidence (less than 1.5 % of the area is involved in landsliding.)
YORKSHIRE ELEM.	School	Prince William County	Low landslide incidence (less than 1.5 % of the area is involved in landsliding.)
MINNIELAND AT YARBROUGH/LAKE R	School	Prince William County	Low landslide incidence (less than 1.5 % of the area is involved in landsliding.)

MINNIELAND ON THE PARKWAY	School	Prince William County	Low landslide incidence (less than 1.5 % of the area is involved in landsliding.)
JEWELS AND JEMS	School	Prince William County	Low landslide incidence (less than 1.5 % of the area is involved in landsliding.)
EARLY YEARS ACADEMY INC	School	Prince William County	Low landslide incidence (less than 1.5 % of the area is involved in landsliding.)
LA PETITE ACADEMY-SMOKETOWN RD	School	Prince William County	Low landslide incidence (less than 1.5 % of the area is involved in landsliding.)
CHESTERBROOK ACADEMY	School	Prince William County	Low landslide incidence (less than 1.5 % of the area is involved in landsliding.)
FIRST STEPS PRESCHOOL	School	Prince William County	Low landslide incidence (less than 1.5 % of the area is involved in landsliding.)
PATY-KAKE DAY CARE CTR	School	Prince William County	Low landslide incidence (less than 1.5 % of the area is involved in landsliding.)
YOUTH FOR TOMORROW	School	Prince William County	Low landslide incidence (less than 1.5 % of the area is involved in landsliding.)
FREEDOM HIGH	School	Prince William County	Low landslide incidence (less than 1.5 % of the area is involved in landsliding.)
MARY G. PORTER TRADITIONAL	School	Prince William County	Low landslide incidence (less than 1.5 % of the area is involved in landsliding.)
ASHLAND ELEM.	School	Prince William County	Low landslide incidence (less than 1.5 % of the area is involved in landsliding.)
FOREST PARK HIGH	School	Prince William County	Low landslide incidence (less than 1.5 % of the area is involved in landsliding.)
A. HENDERSON ELEM.	School	Prince William County	Low landslide incidence (less than 1.5 % of the area is involved in landsliding.)
MARY WILLIAMS ELEM.	School	Prince William County	Low landslide incidence (less than 1.5 % of the area is involved in landsliding.)
SONNIE PENN ELEM	School	Prince William County	Low landslide incidence (less than 1.5 % of the area is involved in landsliding.)
MARTIN LUTHER KING JR ELEM.	School	Prince William County	Low landslide incidence (less than 1.5 % of the area is involved in landsliding.)
HERBERT J SAUNDERS MIDDLE	School	Prince William County	Low landslide incidence (less than 1.5 % of the area is involved in landsliding.)
SHARON C. MCAULIFFE ELEM.	School	Prince William County	Low landslide incidence (less than 1.5 % of the area is involved in landsliding.)
WOODBINE	School	Prince William County	Low landslide incidence (less than 1.5 % of the area is involved in landsliding.)
LOUISE A. BENTON MIDDLE	School	Prince William County	Low landslide incidence (less than 1.5 % of the area is involved in landsliding.)
SPRINGWOODS ELEM.	School	Prince William County	Low landslide incidence (less than 1.5 % of the area is involved in landsliding.)

WESTRIDGE ELEM.	School	Prince William County	Low landslide incidence (less than 1.5 % of the area is involved in landsliding.)
LAKE RIDGE ELEM.	School	Prince William County	Low landslide incidence (less than 1.5 % of the area is involved in landsliding.)
AQUINAS SCHOOL	School	Prince William County	Low landslide incidence (less than 1.5 % of the area is involved in landsliding.)
LINTON HALL SCHOOL	School	Prince William County	Low landslide incidence (less than 1.5 % of the area is involved in landsliding.)
TRINITY TEMPLE PRESCHOOL	School	Prince William County	Low landslide incidence (less than 1.5 % of the area is involved in landsliding.)
STAR OF BETHLEHEM CHRISTIAN AC	School	Prince William County	Low landslide incidence (less than 1.5 % of the area is involved in landsliding.)
CARDINAL MONTESSORI SCHOOL	School	Prince William County	Low landslide incidence (less than 1.5 % of the area is involved in landsliding.)
CLAIRMONT SCHOOL AND CHILD CAR	School	Prince William County	Low landslide incidence (less than 1.5 % of the area is involved in landsliding.)
DALE CITY CHRISTIAN CHURCH	School	Prince William County	Low landslide incidence (less than 1.5 % of the area is involved in landsliding.)
HOLY FAMILY CATHOLIC SCHOOL	School	Prince William County	Low landslide incidence (less than 1.5 % of the area is involved in landsliding.)
RIVERVIEW BAPTIST DAY SCHL	School	Prince William County	Low landslide incidence (less than 1.5 % of the area is involved in landsliding.)
MINNIELAND AT BRIDLEWOOD	School	Prince William County	Low landslide incidence (less than 1.5 % of the area is involved in landsliding.)
TABERNACLE BAPTIST ACADEMY	School	Prince William County	Low landslide incidence (less than 1.5 % of the area is involved in landsliding.)
EMMANUEL CHRISTIAN SCHOOL	School	Prince William County	Low landslide incidence (less than 1.5 % of the area is involved in landsliding.)
HERITAGE CHRISTIAN SCHOOL	School	Prince William County	Low landslide incidence (less than 1.5 % of the area is involved in landsliding.)
FAIRMONT CHRISTIAN PREPARATORY	School	Prince William County	Low landslide incidence (less than 1.5 % of the area is involved in landsliding.)
GREATER MT CALVARY CHRISTIAN P	School	Prince William County	Low landslide incidence (less than 1.5 % of the area is involved in landsliding.)
TRINITY CHRISTIAN ACADEMY	School	Prince William County	Low landslide incidence (less than 1.5 % of the area is involved in landsliding.)
MINNIELAND OF DALE CITY	School	Prince William County	Low landslide incidence (less than 1.5 % of the area is involved in landsliding.)
CLOVERDALE SCHOOL	School	Prince William County	Low landslide incidence (less than 1.5 % of the area is involved in landsliding.)
LAKE RIDGE MIDDLE	School	Prince William County	Low landslide incidence (less than 1.5 % of the area is involved in landsliding.)

ANTIETAM ELEM.	School	Prince William County	Low landslide incidence (less than 1.5 % of the area is involved in landsliding.)
SUELLA G. ELLIS ELEM	School	Prince William County	Low landslide incidence (less than 1.5 % of the area is involved in landsliding.)
NEW DIRECTIONS ALTERNATIVE ED CENTER	School	Prince William County	Low landslide incidence (less than 1.5 % of the area is involved in landsliding.)
GEORGE P. MULLEN ELEM.	School	Prince William County	Low landslide incidence (less than 1.5 % of the area is involved in landsliding.)
VICTORY ELEMENTARY	School	Prince William County	Low landslide incidence (less than 1.5 % of the area is involved in landsliding.)
BRISTOW RUN ELEM	School	Prince William County	Low landslide incidence (less than 1.5 % of the area is involved in landsliding.)
CEDAR POINT ELEM.	School	Prince William County	Low landslide incidence (less than 1.5 % of the area is involved in landsliding.)
GLENKIRK ELEMENTARY	School	Prince William County	Low landslide incidence (less than 1.5 % of the area is involved in landsliding.)
BULL RUN MIDDLE	School	Prince William County	Low landslide incidence (less than 1.5 % of the area is involved in landsliding.)
BATTLEFIELD HIGH	School	Prince William County	Low landslide incidence (less than 1.5 % of the area is involved in landsliding.)
J. W. ALVEY ELEM.	School	Prince William County	Low landslide incidence (less than 1.5 % of the area is involved in landsliding.)
ACADEMY DAY CARE	School	Prince William County	Low landslide incidence (less than 1.5 % of the area is involved in landsliding.)
ANN LUDWIG	School	Prince William County	Low landslide incidence (less than 1.5 % of the area is involved in landsliding.)
ELIZABETH VAUGHAN ELEM.	School	Prince William County	Low landslide incidence (less than 1.5 % of the area is involved in landsliding.)
MARUMSCO HILLS ELEM	School	Prince William County	Low landslide incidence (less than 1.5 % of the area is involved in landsliding.)
WOODBRIIDGE MIDDLE	School	Prince William County	Low landslide incidence (less than 1.5 % of the area is involved in landsliding.)
FEATHERSTONE ELEM.	School	Prince William County	Low landslide incidence (less than 1.5 % of the area is involved in landsliding.)
LEESYLVANIA ELEM.	School	Prince William County	Low landslide incidence (less than 1.5 % of the area is involved in landsliding.)
MONTCLAIR ELEM.	School	Prince William County	Low landslide incidence (less than 1.5 % of the area is involved in landsliding.)
JOHN F. PATTIE SR. ELEM.	School	Prince William County	Low landslide incidence (less than 1.5 % of the area is involved in landsliding.)
POTOMAC HIGH	School	Prince William County	Low landslide incidence (less than 1.5 % of the area is involved in landsliding.)

INDEPENDENT HILL	School	Prince William County	Low landslide incidence (less than 1.5 % of the area is involved in landsliding.)
MINNIEVILLE ELEM.	School	Prince William County	Low landslide incidence (less than 1.5 % of the area is involved in landsliding.)
ROCKLEDGE ELEM.	School	Prince William County	Low landslide incidence (less than 1.5 % of the area is involved in landsliding.)
OLD BRIDGE ELEM.	School	Prince William County	Low landslide incidence (less than 1.5 % of the area is involved in landsliding.)
WOODBIDGE HIGH	School	Prince William County	Low landslide incidence (less than 1.5 % of the area is involved in landsliding.)
KERRYDALE ELEM.	School	Prince William County	Low landslide incidence (less than 1.5 % of the area is involved in landsliding.)
STUART M. BEVILLE MIDDLE	School	Prince William County	Low landslide incidence (less than 1.5 % of the area is involved in landsliding.)
ENTERPRISE ELEM.	School	Prince William County	Low landslide incidence (less than 1.5 % of the area is involved in landsliding.)
C. D. HYLTON HIGH	School	Prince William County	Low landslide incidence (less than 1.5 % of the area is involved in landsliding.)
OSBOURN PARK HIGH	School	Prince William County	Low landslide incidence (less than 1.5 % of the area is involved in landsliding.)
SIGNAL HILL ELEM	School	Prince William County	Low landslide incidence (less than 1.5 % of the area is involved in landsliding.)
BENNETT ELEM.	School	Prince William County	Low landslide incidence (less than 1.5 % of the area is involved in landsliding.)
THURGOOD MARSHALL ELEM.	School	Prince William County	Low landslide incidence (less than 1.5 % of the area is involved in landsliding.)
N VIRGINIA REG SPEC ED PGM	School	Prince William County	Low landslide incidence (less than 1.5 % of the area is involved in landsliding.)
NEW DOMINION/PRINCE WILLIAM CO	School	Prince William County	Low landslide incidence (less than 1.5 % of the area is involved in landsliding.)
PRINCE WILLIAM JUV. DETENTION HOME	School	Prince William County	Low landslide incidence (less than 1.5 % of the area is involved in landsliding.)
Cherrydale Volunteer Fire Department	Fire Station	Prince William County Arlington	Low landslide incidence (less than 1.5 % of the area is involved in landsliding.)
Arlington County Fire Department	Fire Station	Prince William County Arlington	Low landslide incidence (less than 1.5 % of the area is involved in landsliding.)
Fort Myer Fire Department	Fire Station	Prince William County Arlington	Low landslide incidence (less than 1.5 % of the area is involved in landsliding.)
VIRGINIA HOSPITAL CENTER	Medical Care	Prince William County Arlington	Low landslide incidence (less than 1.5 % of the area is involved in landsliding.)
NORTHERN VIRGINIA COMMUNITY HOSPITAL	Medical Care	Prince William County Arlington	Low landslide incidence (less than 1.5 % of the area is involved in landsliding.)
Arlington County Police	Police	Prince William County Arlington	Low landslide incidence (less than 1.5 % of the area is involved in landsliding.)
WILLIAMSBURG MIDDLE	School	Prince William County	Low landslide incidence (less than 1.5 % of the area is involved in landsliding.)

YORKTOWN HIGH	School	Arlington County	Low landslide incidence (less than 1.5 % of the area is involved in landsliding.)
JAMESTOWN ELEM.	School	Arlington County	Low landslide incidence (less than 1.5 % of the area is involved in landsliding.)
TAYLOR ELEM.	School	Arlington County	Low landslide incidence (less than 1.5 % of the area is involved in landsliding.)
STRATFORD PROGRAM	School	Arlington County	Low landslide incidence (less than 1.5 % of the area is involved in landsliding.)
GLEBE ELEM.	School	Arlington County	Low landslide incidence (less than 1.5 % of the area is involved in landsliding.)
SWANSON MIDDLE	School	Arlington County	Low landslide incidence (less than 1.5 % of the area is involved in landsliding.)
MCKINLEY ELEM.	School	Arlington County	Low landslide incidence (less than 1.5 % of the area is involved in landsliding.)
ASHLAWN ELEM.	School	Arlington County	Low landslide incidence (less than 1.5 % of the area is involved in landsliding.)
BARRETT ELEM.	School	Arlington County	Low landslide incidence (less than 1.5 % of the area is involved in landsliding.)
ARLINGTON TRADITIONAL	School	Arlington County	Low landslide incidence (less than 1.5 % of the area is involved in landsliding.)
WASHINGTON LEE HIGH	School	Arlington County	Low landslide incidence (less than 1.5 % of the area is involved in landsliding.)
FRANCIS SCOTT KEY ELEM.	School	Arlington County	Low landslide incidence (less than 1.5 % of the area is involved in landsliding.)
ARLINGTON SCIENCE FOCUS SCHOOL.	School	Arlington County	Low landslide incidence (less than 1.5 % of the area is involved in landsliding.)
LONG BRANCH ELEM.	School	Arlington County	Low landslide incidence (less than 1.5 % of the area is involved in landsliding.)
CARLIN SPRINGS	School	Arlington County	Low landslide incidence (less than 1.5 % of the area is involved in landsliding.)
KENMORE MIDDLE	School	Arlington County	Low landslide incidence (less than 1.5 % of the area is involved in landsliding.)
FIRST BAPT CH OF CLAREDON CDC	School	Arlington County	Low landslide incidence (less than 1.5 % of the area is involved in landsliding.)
BISHOP DENIS J O'CONNELL H S	School	Arlington County	Low landslide incidence (less than 1.5 % of the area is involved in landsliding.)
FAIRFAX ACAD OF EARLY LEARNING	School	Arlington County	Low landslide incidence (less than 1.5 % of the area is involved in landsliding.)
CHESTERBROOK MONTESSORI SCHOOL.	School	Arlington County	Low landslide incidence (less than 1.5 % of the area is involved in landsliding.)
RIVENDELL SCHOOL	School	Arlington County	Low landslide incidence (less than 1.5 % of the area is involved in landsliding.)
ARLINGTON MONTESSORI HOUSE	School	Arlington County	Low landslide incidence (less than 1.5 % of the area is involved in landsliding.)
ST AGNES SCHOOL	School	Arlington County	Low landslide incidence (less than 1.5 % of the area is involved in landsliding.)
ST ANN ELEMENTARY SCHOOL	School	Arlington County	Low landslide incidence (less than 1.5 % of the area is involved in landsliding.)
ST CHARLES SCHOOL	School	Arlington County	Low landslide incidence (less than 1.5 % of the area is involved in landsliding.)
ST THOMAS MORE CATHEDRAL SCHOOL	School	Arlington County	Low landslide incidence (less than 1.5 % of the area is involved in landsliding.)
OUR SAVIOR LUTHERAN SCHOOL	School	Arlington County	Low landslide incidence (less than 1.5 % of the area is involved in landsliding.)
NOTTINGHAM ELEM.	School	Arlington County	Low landslide incidence (less than 1.5 % of the area is involved in landsliding.)
TUCKAHOE ELEM.	School	Arlington County	Low landslide incidence (less than 1.5 % of the area is involved in landsliding.)
CAMPBELL ELEM.	School	Arlington County	Low landslide incidence (less than 1.5 % of the area is involved in landsliding.)
BARCROFT ELEM.	School	Arlington County	Low landslide incidence (less than 1.5 % of the area is involved in landsliding.)

JEFFERSON MIDDLE	School	Arlington County	Low landslide incidence (less than 1.5 % of the area is involved in landsliding.)
HENRY ELEM.	School	Arlington County	Low landslide incidence (less than 1.5 % of the area is involved in landsliding.)
TECH ED & CAREER CENTER	School	Arlington County	Low landslide incidence (less than 1.5 % of the area is involved in landsliding.)
RANDOLPH ELEM.	School	Arlington County	Low landslide incidence (less than 1.5 % of the area is involved in landsliding.)
CLAREMONT IMMERSION SCHOOL	School	Arlington County	Low landslide incidence (less than 1.5 % of the area is involved in landsliding.)
City of Manassas Park Fire Department	Fire Station	City of Manassas Park	Low landslide incidence (less than 1.5 % of the area is involved in landsliding.)
MANASSAS PARK ELEM.	School	City of Manassas Park	Low landslide incidence (less than 1.5 % of the area is involved in landsliding.)
MANASSAS PARK HIGH	School	City of Manassas Park	Low landslide incidence (less than 1.5 % of the area is involved in landsliding.)
MANASSAS PARK MIDDLE	School	City of Manassas Park	Low landslide incidence (less than 1.5 % of the area is involved in landsliding.)
Haymarket Police Dept	Police	Town of Haymarket	Low landslide incidence (less than 1.5 % of the area is involved in landsliding.)
Fairfax County Fire and Rescue Departmenten	Fire Station	Town of Clifton	Low landslide incidence (less than 1.5 % of the area is involved in landsliding.)
Dumfries Police Dept	Police	Town of Dumfries	Low landslide incidence (less than 1.5 % of the area is involved in landsliding.)
RICHARD MILBURN H.S.	School	Town of Dumfries	Low landslide incidence (less than 1.5 % of the area is involved in landsliding.)
DUMFRIES ELEM.	School	Town of Dumfries	Low landslide incidence (less than 1.5 % of the area is involved in landsliding.)
Loudoun County Civil Defense	EOC	Loudoun County	Low landslide incidence (less than 1.5 % of the area is involved in landsliding.)
Ashburn Volunteer Fire and Rescue	Fire Station	Loudoun County	Low landslide incidence (less than 1.5 % of the area is involved in landsliding.)
STERLING VOLUNTEER FIRE COMPANY INC.	Fire Station	Loudoun County	Low landslide incidence (less than 1.5 % of the area is involved in landsliding.)
STERLING VOLUNTEER FIRE COMPANY INC.	Fire Station	Loudoun County	Low landslide incidence (less than 1.5 % of the area is involved in landsliding.)
STERLING VOLUNTEER FIRE COMPANY INC.	Fire Station	Loudoun County	Low landslide incidence (less than 1.5 % of the area is involved in landsliding.)
Arcola Pleasant Valley Volunteer Fire De	Fire Station	Loudoun County	Low landslide incidence (less than 1.5 % of the area is involved in landsliding.)
PIEDMONT BEHAVIORAL HLTH CTR	Medical Care	Loudoun County	Low landslide incidence (less than 1.5 % of the area is involved in landsliding.)
INOVA LOUDOUN HOSPITAL	Medical Care	Loudoun County	Low landslide incidence (less than 1.5 % of the area is involved in landsliding.)
LOUDOUN CO. JUVENILE DETENTION HOME	School	Loudoun County	Low landslide incidence (less than 1.5 % of the area is involved in landsliding.)
HERITAGE HIGH	School	Loudoun County	Low landslide incidence (less than 1.5 % of the area is involved in landsliding.)
SELDENS LANDING ELEM.	School	Loudoun County	Low landslide incidence (less than 1.5 % of the area is involved in landsliding.)
BELMONT RIDGE MIDDLE	School	Loudoun County	Low landslide incidence (less than 1.5 % of the area is involved in landsliding.)
ASHBURN ELEM.	School	Loudoun County	Low landslide incidence (less than 1.5 % of the area is involved in landsliding.)
FARMWELL STATION MIDDLE	School	Loudoun County	Low landslide incidence (less than 1.5 % of the area is involved in landsliding.)
DOMINION TRAIL ELEM	School	Loudoun County	Low landslide incidence (less than 1.5 % of the area is involved in landsliding.)

NEWTON-LEE ELEMENTARY	School	Loudoun County	Low landslide incidence (less than 1.5 % of the area is involved in landsliding.)
SANDERS CORNER ELEM	School	Loudoun County	Low landslide incidence (less than 1.5 % of the area is involved in landsliding.)
BELMONT STATION ELEM.	School	Loudoun County	Low landslide incidence (less than 1.5 % of the area is involved in landsliding.)
STONE BRIDGE HIGH	School	Loudoun County	Low landslide incidence (less than 1.5 % of the area is involved in landsliding.)
CEDAR LANE ELEM	School	Loudoun County	Low landslide incidence (less than 1.5 % of the area is involved in landsliding.)
HORIZON ELEM	School	Loudoun County	Low landslide incidence (less than 1.5 % of the area is involved in landsliding.)
LOWES ISLAND ELEM	School	Loudoun County	Low landslide incidence (less than 1.5 % of the area is involved in landsliding.)
SUGARLAND ELEM.	School	Loudoun County	Low landslide incidence (less than 1.5 % of the area is involved in landsliding.)
MEADOWLAND ELEM.	School	Loudoun County	Low landslide incidence (less than 1.5 % of the area is involved in landsliding.)
SENECA RIDGE MIDDLE	School	Loudoun County	Low landslide incidence (less than 1.5 % of the area is involved in landsliding.)
DOMINION HIGH	School	Loudoun County	Low landslide incidence (less than 1.5 % of the area is involved in landsliding.)
ROLLING RIDGE ELEM.	School	Loudoun County	Low landslide incidence (less than 1.5 % of the area is involved in landsliding.)
SULLY ELEM.	School	Loudoun County	Low landslide incidence (less than 1.5 % of the area is involved in landsliding.)
PARK VIEW HIGH	School	Loudoun County	Low landslide incidence (less than 1.5 % of the area is involved in landsliding.)
STERLING ELEM.	School	Loudoun County	Low landslide incidence (less than 1.5 % of the area is involved in landsliding.)
GUILFORD ELEM.	School	Loudoun County	Low landslide incidence (less than 1.5 % of the area is involved in landsliding.)
STERLING MIDDLE	School	Loudoun County	Low landslide incidence (less than 1.5 % of the area is involved in landsliding.)
FOREST GROVE ELEM.	School	Loudoun County	Low landslide incidence (less than 1.5 % of the area is involved in landsliding.)
HUTCHISON FARMS ELEM.	School	Loudoun County	Low landslide incidence (less than 1.5 % of the area is involved in landsliding.)
FREEDOM HIGH	School	Loudoun County	Low landslide incidence (less than 1.5 % of the area is involved in landsliding.)
MERCER MIDDLE	School	Loudoun County	Low landslide incidence (less than 1.5 % of the area is involved in landsliding.)
PINEBROOK ELEMENTARY	School	Loudoun County	Low landslide incidence (less than 1.5 % of the area is involved in landsliding.)
LITTLE RIVER ELEM	School	Loudoun County	Low landslide incidence (less than 1.5 % of the area is involved in landsliding.)
LEESBURG CHRISTIAN SCHOOL	School	Loudoun County	Low landslide incidence (less than 1.5 % of the area is involved in landsliding.)
ST THERESA SCHOOL	School	Loudoun County	Low landslide incidence (less than 1.5 % of the area is involved in landsliding.)
CHRISTIAN FELLOWSHIP SCHOOL	School	Loudoun County	Low landslide incidence (less than 1.5 % of the area is involved in landsliding.)
MONTESSORI CHILDRENS HOUSE OF	School	Loudoun County	Low landslide incidence (less than 1.5 % of the area is involved in landsliding.)
MUNGER ACADEMY	School	Loudoun County	Low landslide incidence (less than 1.5 % of the area is involved in landsliding.)
LUCKETTS ELEM.	School	Loudoun County	Low landslide incidence (less than 1.5 % of the area is involved in landsliding.)
FAITH CHRISTIAN SCHOOL	School	Loudoun County	Low landslide incidence (less than 1.5 % of the area is involved in landsliding.)
BROAD RUN HIGH	School	Loudoun County	Low landslide incidence (less than 1.5 % of the area is involved in landsliding.)

HILLSIDE ELEM	School	Loudoun County	Low landslide incidence (less than 1.5 % of the area is involved in landsliding.)
EAGLE RIDGE MIDDLE	School	Loudoun County	Low landslide incidence (less than 1.5 % of the area is involved in landsliding.)
MILL RUN ELEM	School	Loudoun County	Low landslide incidence (less than 1.5 % of the area is involved in landsliding.)
BRIAR WOODS HIGH	School	Loudoun County	Low landslide incidence (less than 1.5 % of the area is involved in landsliding.)
LEGACY ELEMENTARY	School	Loudoun County	Low landslide incidence (less than 1.5 % of the area is involved in landsliding.)
ALGONKIAN ELEM.	School	Loudoun County	Low landslide incidence (less than 1.5 % of the area is involved in landsliding.)
RIVER BEND MIDDLE	School	Loudoun County	Low landslide incidence (less than 1.5 % of the area is involved in landsliding.)
COUNTRYSIDE ELEM.	School	Loudoun County	Low landslide incidence (less than 1.5 % of the area is involved in landsliding.)
POTOWMACK ELEM	School	Loudoun County	Low landslide incidence (less than 1.5 % of the area is involved in landsliding.)
POTOMAC FALLS HIGH	School	Loudoun County	Low landslide incidence (less than 1.5 % of the area is involved in landsliding.)
Occoquan Police Dept	Police	Town of Occoquan	Low landslide incidence (less than 1.5 % of the area is involved in landsliding.)
Manassas Volunteer Fire Company	Fire Station	City of Manassas	Low landslide incidence (less than 1.5 % of the area is involved in landsliding.)
PRINCE WILLIAM HOSPITAL	Medical Care	City of Manassas	Low landslide incidence (less than 1.5 % of the area is involved in landsliding.)
General District Ct-Criminal	Police	City of Manassas	Low landslide incidence (less than 1.5 % of the area is involved in landsliding.)
Prince William Sheriff Dept	Police	City of Manassas	Low landslide incidence (less than 1.5 % of the area is involved in landsliding.)
Prince William Police Dept	Police	City of Manassas	Low landslide incidence (less than 1.5 % of the area is involved in landsliding.)
Manassas Police Dept	Police	City of Manassas	Low landslide incidence (less than 1.5 % of the area is involved in landsliding.)
Prince William Cnty Criminal	Police	City of Manassas	Low landslide incidence (less than 1.5 % of the area is involved in landsliding.)
RICHARD C. HAYDON ELEM.	School	City of Manassas	Low landslide incidence (less than 1.5 % of the area is involved in landsliding.)
PENNINGTON SCHOOL	School	City of Manassas	Low landslide incidence (less than 1.5 % of the area is involved in landsliding.)
MANASSAS CHRISTIAN ACADEMY	School	City of Manassas	Low landslide incidence (less than 1.5 % of the area is involved in landsliding.)
ALL SAINTS CATHOLIC SCHOOL	School	City of Manassas	Low landslide incidence (less than 1.5 % of the area is involved in landsliding.)
SETON SCHOOL	School	City of Manassas	Low landslide incidence (less than 1.5 % of the area is involved in landsliding.)
APPLE TREE PRESCHOOL	School	City of Manassas	Low landslide incidence (less than 1.5 % of the area is involved in landsliding.)
LA PETITE ACADEMY	School	City of Manassas	Low landslide incidence (less than 1.5 % of the area is involved in landsliding.)
SMALL WONDERS	School	City of Manassas	Low landslide incidence (less than 1.5 % of the area is involved in landsliding.)
WEEMS ELEM.	School	City of Manassas	Low landslide incidence (less than 1.5 % of the area is involved in landsliding.)
PARKSIDE MIDDLE	School	City of Manassas	Low landslide incidence (less than 1.5 % of the area is involved in landsliding.)
JOSEPH B. JOHNSON LEARNING CENTER	School	City of Manassas	Low landslide incidence (less than 1.5 % of the area is involved in landsliding.)
BALDWIN ELEM.	School	City of Manassas	Low landslide incidence (less than 1.5 % of the area is involved in landsliding.)
OSBOURN HIGH	School	City of Manassas	Low landslide incidence (less than 1.5 % of the area is involved in landsliding.)

GRACE E. METZ MIDDLE SCHOOL	School	City of Manassas	Low landslide incidence (less than 1.5 % of the area is involved in landsliding.)
JENNIE DEAN ELEM.	School	City of Manassas	Low landslide incidence (less than 1.5 % of the area is involved in landsliding.)
GEORGE CARR ROUND ELEM.	School	City of Manassas	Low landslide incidence (less than 1.5 % of the area is involved in landsliding.)
HAPPYKID DAY CARE SCHOOL, INC	School	City of Manassas	Low landslide incidence (less than 1.5 % of the area is involved in landsliding.)
CRADLE TO CRAYONS CDC	School	City of Manassas	Low landslide incidence (less than 1.5 % of the area is involved in landsliding.)
GRACE CHILDREN'S LRNG CTR	School	City of Manassas	Low landslide incidence (less than 1.5 % of the area is involved in landsliding.)
Falls Church Police Dept	Police	City of Falls Church	Low landslide incidence (less than 1.5 % of the area is involved in landsliding.)
THOMAS JEFFERSON ELEM.	School	City of Falls Church	Low landslide incidence (less than 1.5 % of the area is involved in landsliding.)
ST JAMES CATHOLIC SCHOOL	School	City of Falls Church	Low landslide incidence (less than 1.5 % of the area is involved in landsliding.)
KAYE KARE INC	School	City of Falls Church	Low landslide incidence (less than 1.5 % of the area is involved in landsliding.)
FALLS CHURCH EPISCOPAL DAY SCH	School	City of Falls Church	Low landslide incidence (less than 1.5 % of the area is involved in landsliding.)
ST JOSEPH'S	School	City of Falls Church	Low landslide incidence (less than 1.5 % of the area is involved in landsliding.)
Fairfax County Fire and Rescue Departmen	Fire Station	City of Fairfax	Low landslide incidence (less than 1.5 % of the area is involved in landsliding.)
Fairfax County Fire and Rescue Departmen	Fire Station	City of Fairfax	Low landslide incidence (less than 1.5 % of the area is involved in landsliding.)
City of Fairfax Department of Fire and R	Fire Station	City of Fairfax	Low landslide incidence (less than 1.5 % of the area is involved in landsliding.)
Fairfax County Fire and Rescue Departmen	Fire Station	City of Fairfax	Low landslide incidence (less than 1.5 % of the area is involved in landsliding.)
Fairfax County Sheriff	Police	City of Fairfax	Low landslide incidence (less than 1.5 % of the area is involved in landsliding.)
Fairfax Police Chief	Police	City of Fairfax	Low landslide incidence (less than 1.5 % of the area is involved in landsliding.)
Fairfax County Police Chief	Police	City of Fairfax	Low landslide incidence (less than 1.5 % of the area is involved in landsliding.)
Fairfax County Sheriff	Police	City of Fairfax	Low landslide incidence (less than 1.5 % of the area is involved in landsliding.)
LANIER MIDDLE	School	City of Fairfax	Low landslide incidence (less than 1.5 % of the area is involved in landsliding.)
FAIRFAX HIGH	School	City of Fairfax	Low landslide incidence (less than 1.5 % of the area is involved in landsliding.)
PROVIDENCE ELEM	School	City of Fairfax	Low landslide incidence (less than 1.5 % of the area is involved in landsliding.)
DANIELS RUN ELEM	School	City of Fairfax	Low landslide incidence (less than 1.5 % of the area is involved in landsliding.)
ALC AT ELEVEN OAKS	School	City of Fairfax	Low landslide incidence (less than 1.5 % of the area is involved in landsliding.)
THE BOYD SCHOOL	School	City of Fairfax	Low landslide incidence (less than 1.5 % of the area is involved in landsliding.)
ST LEO THE GREAT SCHOOL	School	City of Fairfax	Low landslide incidence (less than 1.5 % of the area is involved in landsliding.)
THE KELLAR SCHOOL	School	City of Fairfax	Low landslide incidence (less than 1.5 % of the area is involved in landsliding.)
THE NEW SCHOOL OF NORTHERN VIR	School	City of Fairfax	Low landslide incidence (less than 1.5 % of the area is involved in landsliding.)
TRURO PRESCHOOL & KINDERGARTEN	School	City of Fairfax	Low landslide incidence (less than 1.5 % of the area is involved in landsliding.)
PAUL VI CATHOLIC HIGH SCHOOL	School	City of Fairfax	Low landslide incidence (less than 1.5 % of the area is involved in landsliding.)

HEADSTART	School	City of Fairfax	Low landslide incidence (less than 1.5 % of the area is involved in landsliding.)
WOODSON ADULT HIGH SCHOOL	School	City of Fairfax	Low landslide incidence (less than 1.5 % of the area is involved in landsliding.)
WOODSON HIGH	School	City of Fairfax	Low landslide incidence (less than 1.5 % of the area is involved in landsliding.)
Leesburg Volunteer Fire Company Inc.	Fire Station	Town of Leesburg	Low landslide incidence (less than 1.5 % of the area is involved in landsliding.)
Loudoun County Fire Rescue & EMS	Fire Station	Town of Leesburg	Low landslide incidence (less than 1.5 % of the area is involved in landsliding.)
Sheriffs Dept-Civil Process	Police	Town of Leesburg	Low landslide incidence (less than 1.5 % of the area is involved in landsliding.)
Sheriffs Dept-Bailiff	Police	Town of Leesburg	Low landslide incidence (less than 1.5 % of the area is involved in landsliding.)
Sheriffs Dept-Property Room	Police	Town of Leesburg	Low landslide incidence (less than 1.5 % of the area is involved in landsliding.)
Sheriffs-Criminal Invstgtns	Police	Town of Leesburg	Low landslide incidence (less than 1.5 % of the area is involved in landsliding.)
Leesburg Police Dept	Police	Town of Leesburg	Low landslide incidence (less than 1.5 % of the area is involved in landsliding.)
JOHN W. TOLBERT JR. ELEM.	School	Town of Leesburg	Low landslide incidence (less than 1.5 % of the area is involved in landsliding.)
CATOCTIN ELEM.	School	Town of Leesburg	Low landslide incidence (less than 1.5 % of the area is involved in landsliding.)
LOUDOUN COUNTY HIGH	School	Town of Leesburg	Low landslide incidence (less than 1.5 % of the area is involved in landsliding.)
J. LUPTON SIMPSON MIDDLE	School	Town of Leesburg	Low landslide incidence (less than 1.5 % of the area is involved in landsliding.)
EVERGREEN MILL ELEM	School	Town of Leesburg	Low landslide incidence (less than 1.5 % of the area is involved in landsliding.)
COOL SPRING ELEM.	School	Town of Leesburg	Low landslide incidence (less than 1.5 % of the area is involved in landsliding.)
MONTESSORI SCHOOL OF LEESBURG	School	Town of Leesburg	Low landslide incidence (less than 1.5 % of the area is involved in landsliding.)
A KID'S PLACE	School	Town of Leesburg	Low landslide incidence (less than 1.5 % of the area is involved in landsliding.)
PAXTON CHILD DEVELOPMENT CNTR	School	Town of Leesburg	Low landslide incidence (less than 1.5 % of the area is involved in landsliding.)
SMART'S MILL MIDDLE	School	Town of Leesburg	Low landslide incidence (less than 1.5 % of the area is involved in landsliding.)
LEESBURG ELEM.	School	Town of Leesburg	Low landslide incidence (less than 1.5 % of the area is involved in landsliding.)
DOUGLASS SCHOOL	School	Town of Leesburg	Low landslide incidence (less than 1.5 % of the area is involved in landsliding.)
FRANCES HAZEL REID ELEM.	School	Town of Leesburg	Low landslide incidence (less than 1.5 % of the area is involved in landsliding.)
BALL'S BLUFF ELEM	School	Town of Leesburg	Low landslide incidence (less than 1.5 % of the area is involved in landsliding.)
HARPER PARK MIDDLE	School	Town of Leesburg	Low landslide incidence (less than 1.5 % of the area is involved in landsliding.)
Fairfax County Fire and Rescue Departmen	Fire Station	Town of Vienna	Low landslide incidence (less than 1.5 % of the area is involved in landsliding.)
Vienna Police Chief	Police	Town of Vienna	Low landslide incidence (less than 1.5 % of the area is involved in landsliding.)
CUNNINGHAM PARK ELEM.	School	Town of Vienna	Low landslide incidence (less than 1.5 % of the area is involved in landsliding.)
MARSHALL ROAD ELEM.	School	Town of Vienna	Low landslide incidence (less than 1.5 % of the area is involved in landsliding.)
ARCHER ELEM	School	Town of Vienna	Low landslide incidence (less than 1.5 % of the area is involved in landsliding.)
APPLETREE II	School	Town of Vienna	Low landslide incidence (less than 1.5 % of the area is involved in landsliding.)

KILMER MIDDLE	School	Fairfax County	Low landslide incidence (less than 1.5 % of the area is involved in landsliding.)
FLINT HILL ELEM.	School	Fairfax County	Low landslide incidence (less than 1.5 % of the area is involved in landsliding.)
MADISON HIGH	School	Fairfax County	Low landslide incidence (less than 1.5 % of the area is involved in landsliding.)
FAIRHILL ELEM.	School	Fairfax County	Low landslide incidence (less than 1.5 % of the area is involved in landsliding.)
MOSBY WOODS ELEM.	School	Fairfax County	Low landslide incidence (less than 1.5 % of the area is involved in landsliding.)
LANGLEY HIGH	School	Fairfax County	Low landslide incidence (less than 1.5 % of the area is involved in landsliding.)
SHERMAN ELEM	School	Fairfax County	Low landslide incidence (less than 1.5 % of the area is involved in landsliding.)
CHURCHILL ROAD ELEM.	School	Fairfax County	Low landslide incidence (less than 1.5 % of the area is involved in landsliding.)
COOPER MIDDLE	School	Fairfax County	Low landslide incidence (less than 1.5 % of the area is involved in landsliding.)
KENT GARDENS ELEM.	School	Fairfax County	Low landslide incidence (less than 1.5 % of the area is involved in landsliding.)
MCLEAN HIGH	School	Fairfax County	Low landslide incidence (less than 1.5 % of the area is involved in landsliding.)
CHESTERBROOK ELEM.	School	Fairfax County	Low landslide incidence (less than 1.5 % of the area is involved in landsliding.)
HAYCOCK ELEM.	School	Fairfax County	Low landslide incidence (less than 1.5 % of the area is involved in landsliding.)
LONGFELLOW MIDDLE	School	Fairfax County	Low landslide incidence (less than 1.5 % of the area is involved in landsliding.)
PIMMIT HILLS ALTERNATIVE HIGH	School	Fairfax County	Low landslide incidence (less than 1.5 % of the area is involved in landsliding.)
LEMON ROAD ELEM.	School	Fairfax County	Low landslide incidence (less than 1.5 % of the area is involved in landsliding.)
MARSHALL HIGH	School	Fairfax County	Low landslide incidence (less than 1.5 % of the area is involved in landsliding.)
GREAT FALLS ELEM.	School	Fairfax County	Low landslide incidence (less than 1.5 % of the area is involved in landsliding.)
LEE HIGH	School	Fairfax County	Low landslide incidence (less than 1.5 % of the area is involved in landsliding.)
FORESTDALE ELEM.	School	Fairfax County	Low landslide incidence (less than 1.5 % of the area is involved in landsliding.)
NORTHERN VA. TR. CTR. E.P	School	Fairfax County	Low landslide incidence (less than 1.5 % of the area is involved in landsliding.)
LAUREL RIDGE ELEM.	School	Fairfax County	Low landslide incidence (less than 1.5 % of the area is involved in landsliding.)
KINGS PARK ELEM.	School	Fairfax County	Low landslide incidence (less than 1.5 % of the area is involved in landsliding.)
LYNBROOK ELEM.	School	Fairfax County	Low landslide incidence (less than 1.5 % of the area is involved in landsliding.)
CRESTWOOD ELEM.	School	Fairfax County	Low landslide incidence (less than 1.5 % of the area is involved in landsliding.)
CARDINAL FOREST ELEM.	School	Fairfax County	Low landslide incidence (less than 1.5 % of the area is involved in landsliding.)
IRVING MIDDLE	School	Fairfax County	Low landslide incidence (less than 1.5 % of the area is involved in landsliding.)
KEENE MILL ELEM.	School	Fairfax County	Low landslide incidence (less than 1.5 % of the area is involved in landsliding.)
HUNT VALLEY ELEM.	School	Fairfax County	Low landslide incidence (less than 1.5 % of the area is involved in landsliding.)
GARFIELD ELEM.	School	Fairfax County	Low landslide incidence (less than 1.5 % of the area is involved in landsliding.)
LAKE BRADDOCK SECONDARY	School	Fairfax County	Low landslide incidence (less than 1.5 % of the area is involved in landsliding.)

FAIRVIEW ELEM.	School	Fairfax County	Low landslide incidence (less than 1.5 % of the area is involved in landsliding.)
HOLMES MIDDLE	School	Fairfax County	Low landslide incidence (less than 1.5 % of the area is involved in landsliding.)
BREN MAR PARK ELEM.	School	Fairfax County	Low landslide incidence (less than 1.5 % of the area is involved in landsliding.)
CHANTILLY HIGH	School	Fairfax County	Low landslide incidence (less than 1.5 % of the area is involved in landsliding.)
TRANSITIONAL ESOL CTR	School	Fairfax County	Low landslide incidence (less than 1.5 % of the area is involved in landsliding.)
SLEEPY HOLLOW ELEM.	School	Fairfax County	Low landslide incidence (less than 1.5 % of the area is involved in landsliding.)
PARKLAWN ELEM.	School	Fairfax County	Low landslide incidence (less than 1.5 % of the area is involved in landsliding.)
POE MIDDLE	School	Fairfax County	Low landslide incidence (less than 1.5 % of the area is involved in landsliding.)
WEYANOKE ELEM.	School	Fairfax County	Low landslide incidence (less than 1.5 % of the area is involved in landsliding.)
THOMAS JEFFERSON HIGH SCHOOL	School	Fairfax County	Low landslide incidence (less than 1.5 % of the area is involved in landsliding.)
HOLLY BROOK MONTESSORI SCHOOL	School	Fairfax County	Low landslide incidence (less than 1.5 % of the area is involved in landsliding.)
APPLETREE SCHOOL	School	Fairfax County	Low landslide incidence (less than 1.5 % of the area is involved in landsliding.)
COUNTRY DAY SCHOOL	School	Fairfax County	Low landslide incidence (less than 1.5 % of the area is involved in landsliding.)
TYSONS CORNER CHILDRENS CENTER	School	Fairfax County	Low landslide incidence (less than 1.5 % of the area is involved in landsliding.)
CHESTERBROOK ACADEMY PLAY AND LEARN @ DOLLES CORNER	School	Fairfax County	Low landslide incidence (less than 1.5 % of the area is involved in landsliding.)
MONTESSORI CHILDREN'S CTR III	School	Fairfax County	Low landslide incidence (less than 1.5 % of the area is involved in landsliding.)
SYDENSTRICKER SCHOOL, INC CROSSROADS CHRISTIAN ACADEMY	School	Fairfax County	Low landslide incidence (less than 1.5 % of the area is involved in landsliding.)
AD FONTAS ACADEMY	School	Fairfax County	Low landslide incidence (less than 1.5 % of the area is involved in landsliding.)
THE EMBASSY SCHOOL	School	Fairfax County	Low landslide incidence (less than 1.5 % of the area is involved in landsliding.)
FRANKLIN BARN CHILDRENS CENTER	School	Fairfax County	Low landslide incidence (less than 1.5 % of the area is involved in landsliding.)
WESTFIELDS PLAY AND LEARN CENT	School	Fairfax County	Low landslide incidence (less than 1.5 % of the area is involved in landsliding.)
UNIVERSITY VIEW CHILD CARE	School	Fairfax County	Low landslide incidence (less than 1.5 % of the area is involved in landsliding.)
LITTLE ACORN PATCH	School	Fairfax County	Low landslide incidence (less than 1.5 % of the area is involved in landsliding.)
KIDDIE COUNTRY DEVELOPMENTAL L	School	Fairfax County	Low landslide incidence (less than 1.5 % of the area is involved in landsliding.)
EL-IMAN LEARNING CENTER	School	Fairfax County	Low landslide incidence (less than 1.5 % of the area is involved in landsliding.)
FLINT HILL SCHOOL	School	Fairfax County	Low landslide incidence (less than 1.5 % of the area is involved in landsliding.)
MOUNT PLEASANT CHRISTIAN ACADE	School	Fairfax County	Low landslide incidence (less than 1.5 % of the area is involved in landsliding.)
AL-QALAM SCHOOL OF VIRGINIA	School	Fairfax County	Low landslide incidence (less than 1.5 % of the area is involved in landsliding.)
TIMBER LANE ELEM.	School	Fairfax County	Low landslide incidence (less than 1.5 % of the area is involved in landsliding.)

SPRING HILL ELEM.	School	Fairfax County	Low landslide incidence (less than 1.5 % of the area is involved in landsliding.)
FORESTVILLE ELEM.	School	Fairfax County	Low landslide incidence (less than 1.5 % of the area is involved in landsliding.)
CLEARVIEW ELEM.	School	Fairfax County	Low landslide incidence (less than 1.5 % of the area is involved in landsliding.)
ARMSTRONG ELEM.	School	Fairfax County	Low landslide incidence (less than 1.5 % of the area is involved in landsliding.)
DRANESVILLE ELEM.	School	Fairfax County	Low landslide incidence (less than 1.5 % of the area is involved in landsliding.)
FOX MILL ELEM.	School	Fairfax County	Low landslide incidence (less than 1.5 % of the area is involved in landsliding.)
MCNAIR ELEM.	School	Fairfax County	Low landslide incidence (less than 1.5 % of the area is involved in landsliding.)
CROSSFIELD ELEM.	School	Fairfax County	Low landslide incidence (less than 1.5 % of the area is involved in landsliding.)
ALDRIN ELEM	School	Fairfax County	Low landslide incidence (less than 1.5 % of the area is involved in landsliding.)
SOUTH LAKES HIGH	School	Fairfax County	Low landslide incidence (less than 1.5 % of the area is involved in landsliding.)
TERRASET ELEM.	School	Fairfax County	Low landslide incidence (less than 1.5 % of the area is involved in landsliding.)
HUGHES MIDDLE	School	Fairfax County	Low landslide incidence (less than 1.5 % of the area is involved in landsliding.)
SUNRISE VALLEY ELEM.	School	Fairfax County	Low landslide incidence (less than 1.5 % of the area is involved in landsliding.)
CARSON MIDDLE	School	Fairfax County	Low landslide incidence (less than 1.5 % of the area is involved in landsliding.)
OAK HILL ELEM.	School	Fairfax County	Low landslide incidence (less than 1.5 % of the area is involved in landsliding.)
NAVY ELEM.	School	Fairfax County	Low landslide incidence (less than 1.5 % of the area is involved in landsliding.)
FRANKLIN MIDDLE	School	Fairfax County	Low landslide incidence (less than 1.5 % of the area is involved in landsliding.)
LEES CORNER	School	Fairfax County	Low landslide incidence (less than 1.5 % of the area is involved in landsliding.)
CUB RUN ELEM.	School	Fairfax County	Low landslide incidence (less than 1.5 % of the area is involved in landsliding.)
WESTFIELD HIGH	School	Fairfax County	Low landslide incidence (less than 1.5 % of the area is involved in landsliding.)
MOUNTAIN VIEW SCHOOL	School	Fairfax County	Low landslide incidence (less than 1.5 % of the area is involved in landsliding.)
WILLOW SPRINGS ELEM.	School	Fairfax County	Low landslide incidence (less than 1.5 % of the area is involved in landsliding.)
DEER PARK ELEM.	School	Fairfax County	Low landslide incidence (less than 1.5 % of the area is involved in landsliding.)
VIRGINIA RUN ELEM.	School	Fairfax County	Low landslide incidence (less than 1.5 % of the area is involved in landsliding.)
BULL RUN ELEM.	School	Fairfax County	Low landslide incidence (less than 1.5 % of the area is involved in landsliding.)
CENTRE RIDGE ELEM.	School	Fairfax County	Low landslide incidence (less than 1.5 % of the area is involved in landsliding.)
CENTREVILLE HIGH	School	Fairfax County	Low landslide incidence (less than 1.5 % of the area is involved in landsliding.)
LIBERTY MIDDLE	School	Fairfax County	Low landslide incidence (less than 1.5 % of the area is involved in landsliding.)
HALLEY ELEM.	School	Fairfax County	Low landslide incidence (less than 1.5 % of the area is involved in landsliding.)
SILVERBROOK ELEM.	School	Fairfax County	Low landslide incidence (less than 1.5 % of the area is involved in landsliding.)
NEWINGTON FOREST ELEM.	School	Fairfax County	Low landslide incidence (less than 1.5 % of the area is involved in landsliding.)

WESTBRIAR ELEM.	School	Fairfax County	Low landslide incidence (less than 1.5 % of the area is involved in landsliding.)
ALC AT DUNN LORING	School	Fairfax County	Low landslide incidence (less than 1.5 % of the area is involved in landsliding.)
STENWOOD ELEM.	School	Fairfax County	Low landslide incidence (less than 1.5 % of the area is involved in landsliding.)
THOREAU MIDDLE	School	Fairfax County	Low landslide incidence (less than 1.5 % of the area is involved in landsliding.)
OAKTON ELEM.	School	Fairfax County	Low landslide incidence (less than 1.5 % of the area is involved in landsliding.)
OAKTON HIGH	School	Fairfax County	Low landslide incidence (less than 1.5 % of the area is involved in landsliding.)
GEORGE MASON HIGH	School	Fairfax County	Low landslide incidence (less than 1.5 % of the area is involved in landsliding.)
MARY ELLEN HENDERSON MIDDLE	School	Fairfax County	Low landslide incidence (less than 1.5 % of the area is involved in landsliding.)
MT. DANIEL ELEM.	School	Fairfax County	Low landslide incidence (less than 1.5 % of the area is involved in landsliding.)
WESTGATE ELEM.	School	Fairfax County	Low landslide incidence (less than 1.5 % of the area is involved in landsliding.)
DAVIS VOCATIONAL CENTER	School	Fairfax County	Low landslide incidence (less than 1.5 % of the area is involved in landsliding.)
SHREVEWOOD ELEM.	School	Fairfax County	Low landslide incidence (less than 1.5 % of the area is involved in landsliding.)
ST LUKE SCHOOL	School	Fairfax County	Low landslide incidence (less than 1.5 % of the area is involved in landsliding.)
TOWN AND COUNTRY SCHOOL OF VIE	School	Fairfax County	Low landslide incidence (less than 1.5 % of the area is involved in landsliding.)
MERRITT ACADEMY	School	Fairfax County	Low landslide incidence (less than 1.5 % of the area is involved in landsliding.)
HOLY SPIRIT SCHOOL	School	Fairfax County	Low landslide incidence (less than 1.5 % of the area is involved in landsliding.)
CONGRESSIONAL SCHOOLS OF VIRGI	School	Fairfax County	Low landslide incidence (less than 1.5 % of the area is involved in landsliding.)
CORPUS CHRIST EARLY CHILDHOOD	School	Fairfax County	Low landslide incidence (less than 1.5 % of the area is involved in landsliding.)
PINECREST SCHOOL	School	Fairfax County	Low landslide incidence (less than 1.5 % of the area is involved in landsliding.)
WESTMINSTER SCHOOL/HEAD	School	Fairfax County	Low landslide incidence (less than 1.5 % of the area is involved in landsliding.)
GRACE LUTHERAN SCHOOL	School	Fairfax County	Low landslide incidence (less than 1.5 % of the area is involved in landsliding.)
CORPUS CHRISTI SCHOOL	School	Fairfax County	Low landslide incidence (less than 1.5 % of the area is involved in landsliding.)
FAIRFAX-BREWSTER SCHOOL	School	Fairfax County	Low landslide incidence (less than 1.5 % of the area is involved in landsliding.)
QUEEN OF APOSTLES CAHOLIC	School	Fairfax County	Low landslide incidence (less than 1.5 % of the area is involved in landsliding.)
LEARY SCHOOL OF VIRGINIA	School	Fairfax County	Low landslide incidence (less than 1.5 % of the area is involved in landsliding.)
ST MICHAEL SCHOOL	School	Fairfax County	Low landslide incidence (less than 1.5 % of the area is involved in landsliding.)
KENWOOD SCHOOL	School	Fairfax County	Low landslide incidence (less than 1.5 % of the area is involved in landsliding.)
PHILLIPS SCHOOL-ANNANDALE	School	Fairfax County	Low landslide incidence (less than 1.5 % of the area is involved in landsliding.)
OAKWOOD SCHOOL	School	Fairfax County	Low landslide incidence (less than 1.5 % of the area is involved in landsliding.)
HOPE MONTESSORI SCHOOL LTD	School	Fairfax County	Low landslide incidence (less than 1.5 % of the area is involved in landsliding.)
OUR LADY OF GOOD COUNSEL SCH	School	Fairfax County	Low landslide incidence (less than 1.5 % of the area is involved in landsliding.)

ST JOHN CATHOLIC SCHOOL	School	Fairfax County	Low landslide incidence (less than 1.5 % of the area is involved in landsliding.)
THE POTOMAC SCHOOL	School	Fairfax County	Low landslide incidence (less than 1.5 % of the area is involved in landsliding.)
THE LANGLEY SCHOOL	School	Fairfax County	Low landslide incidence (less than 1.5 % of the area is involved in landsliding.)
MONT. SCH. OF CEDAR LANE	School	Fairfax County	Low landslide incidence (less than 1.5 % of the area is involved in landsliding.)
MONTESSORI SCHOOL OF OAKTON	School	Fairfax County	Low landslide incidence (less than 1.5 % of the area is involved in landsliding.)
RESTON MONTESSORI SCHOOL	School	Fairfax County	Low landslide incidence (less than 1.5 % of the area is involved in landsliding.)
CHRISTIAN ASSEMBLY ACAD	School	Fairfax County	Low landslide incidence (less than 1.5 % of the area is involved in landsliding.)
BROOKSFIELD SCHOOL	School	Fairfax County	Low landslide incidence (less than 1.5 % of the area is involved in landsliding.)
MONTESSORI SCHOOL-HOLMES RUN	School	Fairfax County	Low landslide incidence (less than 1.5 % of the area is involved in landsliding.)
RIDGEMONT MONTESSORI SCHOOL	School	Fairfax County	Low landslide incidence (less than 1.5 % of the area is involved in landsliding.)
NYSMITH SCHOOL FOR THE GIFTED	School	Fairfax County	Low landslide incidence (less than 1.5 % of the area is involved in landsliding.)
ST ANDREW THE APOSTLE	School	Fairfax County	Low landslide incidence (less than 1.5 % of the area is involved in landsliding.)
THE DOMINION SCHOOL	School	Fairfax County	Low landslide incidence (less than 1.5 % of the area is involved in landsliding.)
NATIVITY CATHOLIC SCHOOL	School	Fairfax County	Low landslide incidence (less than 1.5 % of the area is involved in landsliding.)
ST AMBROSE SCHOOL	School	Fairfax County	Low landslide incidence (less than 1.5 % of the area is involved in landsliding.)
OAK VALLEY CENTER	School	Fairfax County	Low landslide incidence (less than 1.5 % of the area is involved in landsliding.)
DOMINION CHRISTIAN SCHOOL	School	Fairfax County	Low landslide incidence (less than 1.5 % of the area is involved in landsliding.)
CALVARY CHRISTIAN SCHOOL	School	Fairfax County	Low landslide incidence (less than 1.5 % of the area is involved in landsliding.)
ACADEMY OF CHRISTIAN EDUCATION	School	Fairfax County	Low landslide incidence (less than 1.5 % of the area is involved in landsliding.)
KIDDIE COUNTRY DEVELOPMENT LEA	School	Fairfax County	Low landslide incidence (less than 1.5 % of the area is involved in landsliding.)
HUNTER MILL MONTESSORI SCHOOL	School	Fairfax County	Low landslide incidence (less than 1.5 % of the area is involved in landsliding.)
GREAT FALLS VLLGE	School	Fairfax County	Low landslide incidence (less than 1.5 % of the area is involved in landsliding.)
GREENDAY SCH	School	Fairfax County	Low landslide incidence (less than 1.5 % of the area is involved in landsliding.)
LAKE ANNE NURSERY KINDERGARTEN	School	Fairfax County	Low landslide incidence (less than 1.5 % of the area is involved in landsliding.)
MULBERRY CHILDCARE AND PRESCHO	School	Fairfax County	Low landslide incidence (less than 1.5 % of the area is involved in landsliding.)
GOOD BEGINNINGS SCHOOL	School	Fairfax County	Low landslide incidence (less than 1.5 % of the area is involved in landsliding.)
SUNSET HILLS MONTESSORI CHILDR	School	Fairfax County	Low landslide incidence (less than 1.5 % of the area is involved in landsliding.)
PRINCE OF PEACE LUTHERAN SCHOO	School	Fairfax County	Low landslide incidence (less than 1.5 % of the area is involved in landsliding.)
ST BERNADETTE SCHOOL	School	Fairfax County	Low landslide incidence (less than 1.5 % of the area is involved in landsliding.)
ACCOTIN ACADEMY	School	Fairfax County	Low landslide incidence (less than 1.5 % of the area is involved in landsliding.)
THE SPRINGS A MONTESSOR SCHOOL	School	Fairfax County	Low landslide incidence (less than 1.5 % of the area is involved in landsliding.)
BETHLEHEM BAPT CHRISTIAN ACAD	School	Fairfax County	Low landslide incidence (less than 1.5 % of the area is involved in landsliding.)

HUTCHISON ELEM.	School	Fairfax County	Low landslide incidence (less than 1.5 % of the area is involved in landsliding.)
DOGWOOD ELEM.	School	Fairfax County	Low landslide incidence (less than 1.5 % of the area is involved in landsliding.)
HUNTERS WOODS ELEM.	School	Fairfax County	Low landslide incidence (less than 1.5 % of the area is involved in landsliding.)
WAPLES MILL ELEM.	School	Fairfax County	Low landslide incidence (less than 1.5 % of the area is involved in landsliding.)
FOREST EDGE ELEM.	School	Fairfax County	Low landslide incidence (less than 1.5 % of the area is involved in landsliding.)
LAKE ANNE ELEM.	School	Fairfax County	Low landslide incidence (less than 1.5 % of the area is involved in landsliding.)
FLORIS ELEM.	School	Fairfax County	Low landslide incidence (less than 1.5 % of the area is involved in landsliding.)
STONE MIDDLE	School	Fairfax County	Low landslide incidence (less than 1.5 % of the area is involved in landsliding.)
LONDON TOWNE ELEM.	School	Fairfax County	Low landslide incidence (less than 1.5 % of the area is involved in landsliding.)
BROOKFIELD ELEM.	School	Fairfax County	Low landslide incidence (less than 1.5 % of the area is involved in landsliding.)
BURKE COUNTRY DAY SCHOOL	School	Fairfax County	Low landslide incidence (less than 1.5 % of the area is involved in landsliding.)
NEW VISTA SCHOOL	School	Fairfax County	Low landslide incidence (less than 1.5 % of the area is involved in landsliding.)
NORTHERN VIRGINIA ACADEMY OF E	School	Fairfax County	Low landslide incidence (less than 1.5 % of the area is involved in landsliding.)
CENTREVILLE ELEM.	School	Fairfax County	Low landslide incidence (less than 1.5 % of the area is involved in landsliding.)
UNION MILL ELEM.	School	Fairfax County	Low landslide incidence (less than 1.5 % of the area is involved in landsliding.)
ROCKY RUN MIDDLE	School	Fairfax County	Low landslide incidence (less than 1.5 % of the area is involved in landsliding.)
POPLAR TREE ELEM.	School	Fairfax County	Low landslide incidence (less than 1.5 % of the area is involved in landsliding.)
POWELL ELEM.	School	Fairfax County	Low landslide incidence (less than 1.5 % of the area is involved in landsliding.)
LIVING SAVIOR PRESCHOOL	School	Fairfax County	Low landslide incidence (less than 1.5 % of the area is involved in landsliding.)
ST MARKS MONTESSORI SCHOOL DAY	School	Fairfax County	Low landslide incidence (less than 1.5 % of the area is involved in landsliding.)
TRINITY CHRISTIAN SCHOOL	School	Fairfax County	Low landslide incidence (less than 1.5 % of the area is involved in landsliding.)
THE BOYD SCHOOL	School	Fairfax County	Low landslide incidence (less than 1.5 % of the area is involved in landsliding.)
MONTESSORI SCH OF NORTHERN VIR	School	Fairfax County	Low landslide incidence (less than 1.5 % of the area is involved in landsliding.)
MONTESSORI SCHOOL OF MCLEAN	School	Fairfax County	Low landslide incidence (less than 1.5 % of the area is involved in landsliding.)
THE MADEIRA SCHOOL	School	Fairfax County	Low landslide incidence (less than 1.5 % of the area is involved in landsliding.)
SPRINGFIELD ESTATES ELEM.	School	Fairfax County	Low landslide incidence (less than 1.5 % of the area is involved in landsliding.)
LORTON STATION ELEM.	School	Fairfax County	Low landslide incidence (less than 1.5 % of the area is involved in landsliding.)
LORTON PS HOME RESOURCE	School	Fairfax County	Low landslide incidence (less than 1.5 % of the area is involved in landsliding.)
SOUTH COUNTY SECONDARY	School	Fairfax County	Low landslide incidence (less than 1.5 % of the area is involved in landsliding.)
OAK VIEW ELEM.	School	Fairfax County	Low landslide incidence (less than 1.5 % of the area is involved in landsliding.)
BONNIE BRAE ELEM.	School	Fairfax County	Low landslide incidence (less than 1.5 % of the area is involved in landsliding.)

ROBINSON SECONDARY	School	Fairfax County	Low landslide incidence (less than 1.5 % of the area is involved in landsliding.)
RAVENSWORTH ELEM.	School	Fairfax County	Low landslide incidence (less than 1.5 % of the area is involved in landsliding.)
KINGS GLEN ELEM.	School	Fairfax County	Low landslide incidence (less than 1.5 % of the area is involved in landsliding.)
WEST SPRINGFIELD HIGH	School	Fairfax County	Low landslide incidence (less than 1.5 % of the area is involved in landsliding.)
WHITE OAKS ELEM.	School	Fairfax County	Low landslide incidence (less than 1.5 % of the area is involved in landsliding.)
BURKE CENTER	School	Fairfax County	Low landslide incidence (less than 1.5 % of the area is involved in landsliding.)
ROLLING VALLEY ELEM.	School	Fairfax County	Low landslide incidence (less than 1.5 % of the area is involved in landsliding.)
WEST SPRINGFIELD ELEM.	School	Fairfax County	Low landslide incidence (less than 1.5 % of the area is involved in landsliding.)
ALC AT BURKE	School	Fairfax County	Low landslide incidence (less than 1.5 % of the area is involved in landsliding.)
NORTH SPRINGFIELD ELEM.	School	Fairfax County	Low landslide incidence (less than 1.5 % of the area is involved in landsliding.)
COLVIN RUN ELEM.	School	Fairfax County	Low landslide incidence (less than 1.5 % of the area is involved in landsliding.)
WOLFTRAP ELEM.	School	Fairfax County	Low landslide incidence (less than 1.5 % of the area is involved in landsliding.)
DIFFERENT DRUM INC.	School	Fairfax County	Low landslide incidence (less than 1.5 % of the area is involved in landsliding.)
SPRINGFIELD ACADEMY MERIT EDUC	School	Fairfax County	Low landslide incidence (less than 1.5 % of the area is involved in landsliding.)
IMMANUEL CHRISTIAN SCHOOL	School	Fairfax County	Low landslide incidence (less than 1.5 % of the area is involved in landsliding.)
FAIRFAX BAPTIST TEMPLE ACAD	School	Fairfax County	Low landslide incidence (less than 1.5 % of the area is involved in landsliding.)
FALLS CHURCH CHILDREN'S HOUSE	School	Fairfax County	Low landslide incidence (less than 1.5 % of the area is involved in landsliding.)
ST TIMOTHY SCHOOL	School	Fairfax County	Low landslide incidence (less than 1.5 % of the area is involved in landsliding.)
WAKEFIELD FOREST ELEM.	School	Fairfax County	Low landslide incidence (less than 1.5 % of the area is involved in landsliding.)
PINE SPRING ELEM.	School	Fairfax County	Low landslide incidence (less than 1.5 % of the area is involved in landsliding.)
INTERAGENCY ALT. SEC. CTR	School	Fairfax County	Low landslide incidence (less than 1.5 % of the area is involved in landsliding.)
INTERAGENCY ALT ELEM. CTR.	School	Fairfax County	Low landslide incidence (less than 1.5 % of the area is involved in landsliding.)
DEVONSHIRE PS HOME RESOURCE	School	Fairfax County	Low landslide incidence (less than 1.5 % of the area is involved in landsliding.)
WESTLAWN ELEM.	School	Fairfax County	Low landslide incidence (less than 1.5 % of the area is involved in landsliding.)
COMMUNITY BASED EDUCATION	School	Fairfax County	Low landslide incidence (less than 1.5 % of the area is involved in landsliding.)
WOODBURN ELEM.	School	Fairfax County	Low landslide incidence (less than 1.5 % of the area is involved in landsliding.)
WORD OF LIFE CHRISTIAN ACAD	School	Fairfax County	Low landslide incidence (less than 1.5 % of the area is involved in landsliding.)
CHESAPEAKE ACADEMY	School	Fairfax County	Low landslide incidence (less than 1.5 % of the area is involved in landsliding.)
CHILDREN'S WORLD- NEWINGTON FOR	School	Fairfax County	Low landslide incidence (less than 1.5 % of the area is involved in landsliding.)
MERRIFIELD CHILD DEV CTR	School	Fairfax County	Low landslide incidence (less than 1.5 % of the area is involved in landsliding.)
TRINITY SCHOOL AT MEADOW VIEW	School	Fairfax County	Low landslide incidence (less than 1.5 % of the area is involved in landsliding.)

ST PAUL EPISCOPAL PRE-SCHOOL A	School	Fairfax County	Low landslide incidence (less than 1.5 % of the area is involved in landsliding.)
LITTLE RIVER DAY SCHOOL	School	Fairfax County	Low landslide incidence (less than 1.5 % of the area is involved in landsliding.)
GREENBRIAR EAST ELEM.	School	Fairfax County	Low landslide incidence (less than 1.5 % of the area is involved in landsliding.)
GREENBRIAR WEST ELEM.	School	Fairfax County	Low landslide incidence (less than 1.5 % of the area is involved in landsliding.)
CLIFTON ELEM.	School	Fairfax County	Low landslide incidence (less than 1.5 % of the area is involved in landsliding.)
MANTUA ELEM.	School	Fairfax County	Low landslide incidence (less than 1.5 % of the area is involved in landsliding.)
NORTHERN VA MENTAL HEALTH	School	Fairfax County	Low landslide incidence (less than 1.5 % of the area is involved in landsliding.)
JACKSON MIDDLE	School	Fairfax County	Low landslide incidence (less than 1.5 % of the area is involved in landsliding.)
CAMELOT ELEM.	School	Fairfax County	Low landslide incidence (less than 1.5 % of the area is involved in landsliding.)
CANTERBURY WOODS ELEM.	School	Fairfax County	Low landslide incidence (less than 1.5 % of the area is involved in landsliding.)
LITTLE RUN ELEM.	School	Fairfax County	Low landslide incidence (less than 1.5 % of the area is involved in landsliding.)
GRAHAM ROAD ELEM.	School	Fairfax County	Low landslide incidence (less than 1.5 % of the area is involved in landsliding.)
TRANSITION SUPPORT RESOURCE CENTER/FAIRF	School	Fairfax County	Low landslide incidence (less than 1.5 % of the area is involved in landsliding.)
FALLS CHURCH HIGH	School	Fairfax County	Low landslide incidence (less than 1.5 % of the area is involved in landsliding.)
BEECH TREE ELEM.	School	Fairfax County	Low landslide incidence (less than 1.5 % of the area is involved in landsliding.)
BELVEDERE ELEM.	School	Fairfax County	Low landslide incidence (less than 1.5 % of the area is involved in landsliding.)
GLEN FOREST ELEM.	School	Fairfax County	Low landslide incidence (less than 1.5 % of the area is involved in landsliding.)
BAILEYS ELEM.	School	Fairfax County	Low landslide incidence (less than 1.5 % of the area is involved in landsliding.)
STUART HIGH	School	Fairfax County	Low landslide incidence (less than 1.5 % of the area is involved in landsliding.)
GLASGOW MIDDLE	School	Fairfax County	Low landslide incidence (less than 1.5 % of the area is involved in landsliding.)
COLUMBIA ELEM.	School	Fairfax County	Low landslide incidence (less than 1.5 % of the area is involved in landsliding.)
ANNANDALE HIGH	School	Fairfax County	Low landslide incidence (less than 1.5 % of the area is involved in landsliding.)
ANNANDALE TERRACE ELEM.	School	Fairfax County	Low landslide incidence (less than 1.5 % of the area is involved in landsliding.)
BRADDOCK ELEM.	School	Fairfax County	Low landslide incidence (less than 1.5 % of the area is involved in landsliding.)
TERRA CENTRE ELEM.	School	Fairfax County	Low landslide incidence (less than 1.5 % of the area is involved in landsliding.)
ORANGE HUNT ELEM.	School	Fairfax County	Low landslide incidence (less than 1.5 % of the area is involved in landsliding.)
CHERRY RUN ELEM.	School	Fairfax County	Low landslide incidence (less than 1.5 % of the area is involved in landsliding.)
SANGSTER ELEM.	School	Fairfax County	Low landslide incidence (less than 1.5 % of the area is involved in landsliding.)
SARATOGA ELEM.	School	Fairfax County	Low landslide incidence (less than 1.5 % of the area is involved in landsliding.)
ELEMENTARY SP ED CTR	School	Fairfax County	Low landslide incidence (less than 1.5 % of the area is involved in landsliding.)
OLDE CREEK ELEM.	School	Fairfax County	Low landslide incidence (less than 1.5 % of the area is involved in landsliding.)

JOHN ADAMS ELEM.	School	City of Alexandria	Low landslide incidence (less than 1.5 % of the area is involved in landsliding.)
WILLIAM RAMSAY ELEM.	School	City of Alexandria Loudoun	Low landslide incidence (less than 1.5 % of the area is involved in landsliding.)
Aldie Volunteer Fire Department Inc.	Fire Station	County Loudoun	High susceptibility to landsliding and moderate incidence.
Philomont Volunteer Fire Department	Fire Station	County Loudoun	High susceptibility to landsliding and moderate incidence.
GRAYDON MANOR	Medical Care	County Loudoun	High susceptibility to landsliding and moderate incidence.
HAMILTON ELEM.	School	County Loudoun	High susceptibility to landsliding and moderate incidence.
LINCOLN ELEM.	School	County Loudoun	High susceptibility to landsliding and moderate incidence.
HARMONY INTERMEDIATE	School	County Loudoun	High susceptibility to landsliding and moderate incidence.
BANNEKER ELEM.	School	County Loudoun	High susceptibility to landsliding and moderate incidence.
ALDIE ELEM.	School	County Loudoun	High susceptibility to landsliding and moderate incidence.
NOTRE DAME ACADEMY	School	County Loudoun	High susceptibility to landsliding and moderate incidence.
FOXCROFT SCHOOL	School	County Loudoun	High susceptibility to landsliding and moderate incidence.
LOVETTSVILLE ELEM.	School	County Loudoun	High susceptibility to landsliding and moderate incidence.
HILLSBORO ELEM.	School	County Loudoun	High susceptibility to landsliding and moderate incidence.
ROUND HILL ELEM.	School	County Loudoun	High susceptibility to landsliding and moderate incidence.
MOUNTAIN VIEW ELEM.	School	County Loudoun	High susceptibility to landsliding and moderate incidence.
WATERFORD ELEM.	School	County Loudoun	High susceptibility to landsliding and moderate incidence.
GRAYDON MANOR SCHOOL	School	County Loudoun	High susceptibility to landsliding and moderate incidence.
Purcellville Police	Police	Town of Purcellville	High susceptibility to landsliding and moderate incidence.
BLUE RIDGE MIDDLE	School	Town of Purcellville	High susceptibility to landsliding and moderate incidence.
EMERICK ELEM.	School	Town of Purcellville	High susceptibility to landsliding and moderate incidence.
LOUDOUN VALLEY HIGH	School	Town of Purcellville	High susceptibility to landsliding and moderate incidence.
Round Hill Volunteer Fire Department	Fire Station	Town of Round Hill	High susceptibility to landsliding and moderate incidence.
Middleburg Police	Police	Town of Middleburg	High susceptibility to landsliding and moderate incidence.
MIDDLEBURG ELEM.	School	Town of Middleburg	High susceptibility to landsliding and moderate incidence.
THE HILL SCHOOL	School	Town of Middleburg	High susceptibility to landsliding and moderate incidence.
LOUDOUN COUNTRY DAY SCHOOL	School	Town of Leesburg	High susceptibility to landsliding and moderate incidence.
C S MONROE TECHNOLOGY CENTER	School	Town of Leesburg Loudoun	High susceptibility to landsliding and moderate incidence.
Neersville Volunteer Fire Department	Fire Station	County Prince William	Low landslide incidence (less than 1.5 % of the area is involved in landsliding.)
BELMONT ELEM.	School	County	High landslide incidence (more than 15% of the area is involved in landsliding.)

RIVER OAKS ELEM.	School	Prince William County	High landslide incidence (more than 15% of the area is involved in landsliding.)
SWANS CREEK ELEM.	School	Prince William County	High landslide incidence (more than 15% of the area is involved in landsliding.)
ST FRANCIS OF ASSISI SCHOOL	School	Prince William County	High landslide incidence (more than 15% of the area is involved in landsliding.)
POTOMAC VIEW ELEM.	School	Prince William County	High landslide incidence (more than 15% of the area is involved in landsliding.)
RIPPON MIDDLE	School	Prince William County	High landslide incidence (more than 15% of the area is involved in landsliding.)
GRAHAM PARK MIDDLE	School	Prince William County	High landslide incidence (more than 15% of the area is involved in landsliding.)
TRIANGLE ELEM.	School	Prince William County	High landslide incidence (more than 15% of the area is involved in landsliding.)
ASHURST ELEM SCHOOL	School	Prince William County	High landslide incidence (more than 15% of the area is involved in landsliding.)
BURROWS ELEM SCHOOL	School	Prince William County	High landslide incidence (more than 15% of the area is involved in landsliding.)
RUSSELL ELEM SCHOOL	School	Prince William County	High landslide incidence (more than 15% of the area is involved in landsliding.)
QUANTICO MIDDLE/HIGH SCHOOL	School	Prince William County	High landslide incidence (more than 15% of the area is involved in landsliding.)
Andrew Rader Clinic	Medical Care	Arlington County	High landslide incidence (more than 15% of the area is involved in landsliding.)
GUNSTON MIDDLE	School	Arlington County	High landslide incidence (more than 15% of the area is involved in landsliding.)
WAKEFIELD HIGH	School	Arlington County	High landslide incidence (more than 15% of the area is involved in landsliding.)
ABINGDON ELEM.	School	Arlington County	High landslide incidence (more than 15% of the area is involved in landsliding.)
DREW MODEL ELEM.	School	Arlington County	High landslide incidence (more than 15% of the area is involved in landsliding.)
HOFFMAN-BOSTON ELEM.	School	Arlington County	High landslide incidence (more than 15% of the area is involved in landsliding.)
OAKRIDGE ELEM.	School	Arlington County	High landslide incidence (more than 15% of the area is involved in landsliding.)
Quantico Police Dept	Police	Town of Quantico	High landslide incidence (more than 15% of the area is involved in landsliding.)
Fairfax County Fire and Rescue Departmen	Fire Station	Fairfax County	High landslide incidence (more than 15% of the area is involved in landsliding.)
Fairfax County Fire and Rescue Departmen	Fire Station	Fairfax County	High landslide incidence (more than 15% of the area is involved in landsliding.)
Fairfax County Fire and Rescue Departmen	Fire Station	Fairfax County	High landslide incidence (more than 15% of the area is involved in landsliding.)
Fairfax County Fire and Rescue Departmen	Fire Station	Fairfax County	High landslide incidence (more than 15% of the area is involved in landsliding.)
Fairfax County Fire and Rescue Departmen	Fire Station	Fairfax County	High landslide incidence (more than 15% of the area is involved in landsliding.)
Fairfax County Fire and Rescue Departmen	Fire Station	Fairfax County	High landslide incidence (more than 15% of the area is involved in landsliding.)
Fort Belvoir Fire Department	Fire Station	Fairfax County	High landslide incidence (more than 15% of the area is involved in landsliding.)
Fairfax County Fire and Rescue Departmen	Fire Station	Fairfax County	High landslide incidence (more than 15% of the area is involved in landsliding.)

Fairfax County Fire and Rescue Departmen	Fire Station	Fairfax County	High landslide incidence (more than 15% of the area is involved in landsliding.)
INOVA MOUNT VERNON HOSPITAL	Medical Care	Fairfax County	High landslide incidence (more than 15% of the area is involved in landsliding.)
DEWITT ARMY COMMUNITY HOSPITAL	Medical Care	Fairfax County	High landslide incidence (more than 15% of the area is involved in landsliding.)
Mount Vernon Police Dept	Police	Fairfax County	High landslide incidence (more than 15% of the area is involved in landsliding.)
Franconia Police Dept	Police	Fairfax County	High landslide incidence (more than 15% of the area is involved in landsliding.)
BUSH HILL ELEM.	School	Fairfax County	High landslide incidence (more than 15% of the area is involved in landsliding.)
CAMERON ELEM.	School	Fairfax County	High landslide incidence (more than 15% of the area is involved in landsliding.)
CLERMONT ELEM.	School	Fairfax County	High landslide incidence (more than 15% of the area is involved in landsliding.)
MOUNT EAGLE ELEM.	School	Fairfax County	High landslide incidence (more than 15% of the area is involved in landsliding.)
HAYFIELD SECONDARY	School	Fairfax County	High landslide incidence (more than 15% of the area is involved in landsliding.)
HAYFIELD ELEM.	School	Fairfax County	High landslide incidence (more than 15% of the area is involved in landsliding.)
GROVETON ELEM.	School	Fairfax County	High landslide incidence (more than 15% of the area is involved in landsliding.)
HYBLA VALLEY ELEM.	School	Fairfax County	High landslide incidence (more than 15% of the area is involved in landsliding.)
EDISON HIGH	School	Fairfax County	High landslide incidence (more than 15% of the area is involved in landsliding.)
FRANCONIA ELEM.	School	Fairfax County	High landslide incidence (more than 15% of the area is involved in landsliding.)
AGAPE CHRISTIAN ACADEMY	School	Fairfax County	High landslide incidence (more than 15% of the area is involved in landsliding.)
CHESTERBROOK ACADEMY #807	School	Fairfax County	High landslide incidence (more than 15% of the area is involved in landsliding.)
LANDSDOWN PRIVATE DAY SCHOOL	School	Fairfax County	High landslide incidence (more than 15% of the area is involved in landsliding.)
FRANCONIA BAPTIST CHILD DEVELO	School	Fairfax County	High landslide incidence (more than 15% of the area is involved in landsliding.)
QUANDER ROAD SCHOOL	School	Fairfax County	High landslide incidence (more than 15% of the area is involved in landsliding.)
PULLEY VOCATIONAL CENTER	School	Fairfax County	High landslide incidence (more than 15% of the area is involved in landsliding.)
RIVERSIDE ELEM.	School	Fairfax County	High landslide incidence (more than 15% of the area is involved in landsliding.)
WOODLEY HILLS ELEM.	School	Fairfax County	High landslide incidence (more than 15% of the area is involved in landsliding.)
ISLAMIC SAUDI ACADEMY	School	Fairfax County	High landslide incidence (more than 15% of the area is involved in landsliding.)
ST LOUIS SCHOOL	School	Fairfax County	High landslide incidence (more than 15% of the area is involved in landsliding.)
AQUINAS MONTESSORI SCHOOL	School	Fairfax County	High landslide incidence (more than 15% of the area is involved in landsliding.)
BROWNE ACADEMY	School	Fairfax County	High landslide incidence (more than 15% of the area is involved in landsliding.)
MONTESSORI SCHOOL OF ALEXAND	School	Fairfax County	High landslide incidence (more than 15% of the area is involved in landsliding.)
WEST POTOMAC HIGH	School	Fairfax County	High landslide incidence (more than 15% of the area is involved in landsliding.)
BELLE VIEW ELEM.	School	Fairfax County	High landslide incidence (more than 15% of the area is involved in landsliding.)
BUCKNELL ELEM.	School	Fairfax County	High landslide incidence (more than 15% of the area is involved in landsliding.)

BRYANT ALTERNATIVE HIGH	School	Fairfax County	High landslide incidence (more than 15% of the area is involved in landsliding.)
HOLLIN MEADOWS ELEM.	School	Fairfax County	High landslide incidence (more than 15% of the area is involved in landsliding.)
WHITMAN MIDDLE	School	Fairfax County	High landslide incidence (more than 15% of the area is involved in landsliding.)
MOUNT VERNON HIGH	School	Fairfax County	High landslide incidence (more than 15% of the area is involved in landsliding.)
GUNSTON ELEM.	School	Fairfax County	High landslide incidence (more than 15% of the area is involved in landsliding.)
KEY CENTER	School	Fairfax County	High landslide incidence (more than 15% of the area is involved in landsliding.)
KEY MIDDLE	School	Fairfax County	High landslide incidence (more than 15% of the area is involved in landsliding.)
WASHINGTON MILL ELEM.	School	Fairfax County	High landslide incidence (more than 15% of the area is involved in landsliding.)
TWAIN MIDDLE	School	Fairfax County	High landslide incidence (more than 15% of the area is involved in landsliding.)
ROSE HILL ELEM.	School	Fairfax County	High landslide incidence (more than 15% of the area is involved in landsliding.)
ALC AT BRYANT	School	Fairfax County	High landslide incidence (more than 15% of the area is involved in landsliding.)
LANE ELEM.	School	Fairfax County	High landslide incidence (more than 15% of the area is involved in landsliding.)
ISLAND CREEK ELEM.	School	Fairfax County	High landslide incidence (more than 15% of the area is involved in landsliding.)
MOUNT VERNON WOODS ELEM.	School	Fairfax County	High landslide incidence (more than 15% of the area is involved in landsliding.)
WOODLAWN ELEM.	School	Fairfax County	High landslide incidence (more than 15% of the area is involved in landsliding.)
FORT BELVOIR ELEM	School	Fairfax County	High landslide incidence (more than 15% of the area is involved in landsliding.)
CALVARY ROAD CHRISTIAN SCHOOL	School	Fairfax County	High landslide incidence (more than 15% of the area is involved in landsliding.)
CHRISTIAN CENTER SCHOOL	School	Fairfax County	High landslide incidence (more than 15% of the area is involved in landsliding.)
HERITAGE ACADEMY	School	Fairfax County	High landslide incidence (more than 15% of the area is involved in landsliding.)
Alexandria Fire Department	Fire Station	Alexandria City of	High landslide incidence (more than 15% of the area is involved in landsliding.)
INOVA ALEXANDRIA HOSPITAL	Medical Care	Alexandria City of	High landslide incidence (more than 15% of the area is involved in landsliding.)
Alexandria Police Dept	Police	Alexandria City of	High landslide incidence (more than 15% of the area is involved in landsliding.)
Police Range	Police	Alexandria City of	High landslide incidence (more than 15% of the area is involved in landsliding.)
FRANCIS C HAMMOND MIDDLE	School	Alexandria City of	High landslide incidence (more than 15% of the area is involved in landsliding.)
JAMES K. POLK ELEM.	School	Alexandria City of	High landslide incidence (more than 15% of the area is involved in landsliding.)
PATRICK HENRY ELEM.	School	Alexandria City of	High landslide incidence (more than 15% of the area is involved in landsliding.)
SAMUEL W. TUCKER ELEM	School	Alexandria City of	High landslide incidence (more than 15% of the area is involved in landsliding.)
NORTHERN VIRGINIA JUVENILE DETENTION HOM	School	Alexandria City of	High landslide incidence (more than 15% of the area is involved in landsliding.)
DOUGLAS MACARTHUR ELEM.	School	Alexandria City of	High landslide incidence (more than 15% of the area is involved in landsliding.)
T. C. WILLIAMS HIGH	School	Alexandria City of	High landslide incidence (more than 15% of the area is involved in landsliding.)
GEORGE MASON ELEM.	School	Alexandria City of	High landslide incidence (more than 15% of the area is involved in landsliding.)

CHARLES BARRETT ELEM.	School	City of Alexandria	High landslide incidence (more than 15% of the area is involved in landsliding.)
CORA KELLY MAGNET ELEM.	School	City of Alexandria	High landslide incidence (more than 15% of the area is involved in landsliding.)
GEORGE WASHINGTON MIDDLE	School	City of Alexandria	High landslide incidence (more than 15% of the area is involved in landsliding.)
COMMONWEALTH ACADEMY	School	City of Alexandria	High landslide incidence (more than 15% of the area is involved in landsliding.)
BLESSED SACRAMENT SCHOOL AND E	School	City of Alexandria	High landslide incidence (more than 15% of the area is involved in landsliding.)
ST STEPHEN'S & ST AGNES SCH	School	City of Alexandria	High landslide incidence (more than 15% of the area is involved in landsliding.)
BISHOP IRETON HIGH SCHOOL	School	City of Alexandria	High landslide incidence (more than 15% of the area is involved in landsliding.)
GRACE EPISCOPAL SCHOOL	School	City of Alexandria	High landslide incidence (more than 15% of the area is involved in landsliding.)
ST RITA SCHOOL	School	City of Alexandria	High landslide incidence (more than 15% of the area is involved in landsliding.)
ST COLETTA OF GREATER WASHINGT	School	City of Alexandria	High landslide incidence (more than 15% of the area is involved in landsliding.)
ST MARY'S ELEMENTARY SCHOOL	School	City of Alexandria	High landslide incidence (more than 15% of the area is involved in landsliding.)
IMMANUEL LUTHERAN SCHOOL	School	City of Alexandria	High landslide incidence (more than 15% of the area is involved in landsliding.)
ALEXANDRIA COUNTRY DAY	School	City of Alexandria	High landslide incidence (more than 15% of the area is involved in landsliding.)
OLD TOWN MONTESSORI SCHOOL	School	City of Alexandria	High landslide incidence (more than 15% of the area is involved in landsliding.)
THORNTON FRIENDS SCHOOL	School	City of Alexandria	High landslide incidence (more than 15% of the area is involved in landsliding.)
ST PAUL'S NURSERY AND DAY SCHL	School	City of Alexandria	High landslide incidence (more than 15% of the area is involved in landsliding.)
ST CLEMENT EPISCOPAL SCHOOL	School	City of Alexandria	High landslide incidence (more than 15% of the area is involved in landsliding.)
MOUNT VERNON ELEM.	School	City of Alexandria	High landslide incidence (more than 15% of the area is involved in landsliding.)
MAURY ELEM.	School	City of Alexandria	High landslide incidence (more than 15% of the area is involved in landsliding.)
JEFFERSON-HOUSTON ELEM.	School	City of Alexandria	High landslide incidence (more than 15% of the area is involved in landsliding.)
LYLES-CROUCH ELEM.	School	City of Alexandria	High landslide incidence (more than 15% of the area is involved in landsliding.)
WAYNEWOOD ELEM.	School	Fairfax County	Low landslide incidence (less than 1.5 % of the area is involved in landsliding.)
STRATFORD LANDING ELEM.	School	Fairfax County	Low landslide incidence (less than 1.5 % of the area is involved in landsliding.)
ST AIDANS EPISCOPAL DAY SCHOOL	School	Fairfax County	Low landslide incidence (less than 1.5 % of the area is involved in landsliding.)
FORT HUNT ELEM.	School	Fairfax County	Low landslide incidence (less than 1.5 % of the area is involved in landsliding.)
SANDBURG MIDDLE	School	Fairfax County	Low landslide incidence (less than 1.5 % of the area is involved in landsliding.)

**Local Critical Facilities:
Landslide Risk**

Name	Facility	Jurisdiction	Landslide Susceptibility
NO. VA. COMMUNITY HOSPITAL	Hospital	Arlington County	Low landslide incidence (less than 1.5 % of the area is involved in landsliding.)
VIRGINIA HOSPITAL CENTER	Hospital	Arlington County	Low landslide incidence (less than 1.5 % of the area is involved in landsliding.)
CO. 16 CLIFTON	Fire Station	Town of Clifton	Low landslide incidence (less than 1.5 % of the area is involved in landsliding.)

FALLS CHURCH CITY PD	Police	City of Falls Church	Low landslide incidence (less than 1.5 % of the area is involved in landsliding.)
FAIRFAX HIGH SCHOOL	Schools	City of Fairfax	Low landslide incidence (less than 1.5 % of the area is involved in landsliding.)
LANIER MIDDLE SCHOOL	Schools	City of Fairfax	Low landslide incidence (less than 1.5 % of the area is involved in landsliding.)
PROVIDENCE ELEMENTARY SCHOOL	Schools	City of Fairfax	Low landslide incidence (less than 1.5 % of the area is involved in landsliding.)
INOVA EMERGENCY CARE CENTER - FAIRFAX CITY	Hospital	City of Fairfax	Low landslide incidence (less than 1.5 % of the area is involved in landsliding.)
FAIRFAX CITY PD	Police	City of Fairfax	Low landslide incidence (less than 1.5 % of the area is involved in landsliding.)
POLICE(NEW LEASE)	Police	City of Fairfax	Low landslide incidence (less than 1.5 % of the area is involved in landsliding.)
JUVENILE COURT OFFICE	Police	City of Fairfax	Low landslide incidence (less than 1.5 % of the area is involved in landsliding.)
LESS SECURE SHELTER	Police	City of Fairfax	Low landslide incidence (less than 1.5 % of the area is involved in landsliding.)
OLD JAIL	Police	City of Fairfax	Low landslide incidence (less than 1.5 % of the area is involved in landsliding.)
APPLE TREE II	Schools	Town of Vienna	Low landslide incidence (less than 1.5 % of the area is involved in landsliding.)
BABY TODDLER DAYCARE	Schools	Town of Vienna	Low landslide incidence (less than 1.5 % of the area is involved in landsliding.)
DAY CARE	Schools	Town of Vienna	Low landslide incidence (less than 1.5 % of the area is involved in landsliding.)
DAY CARE	Schools	Town of Vienna	Low landslide incidence (less than 1.5 % of the area is involved in landsliding.)
CEDAR LANE SCHOOL	Schools	Town of Vienna	Low landslide incidence (less than 1.5 % of the area is involved in landsliding.)
CUNNINGHAM PARK ELEMENTARY SCHOOL	Schools	Town of Vienna	Low landslide incidence (less than 1.5 % of the area is involved in landsliding.)
VIENNA ELEMENTARY SCHOOL	Schools	Town of Vienna	Low landslide incidence (less than 1.5 % of the area is involved in landsliding.)
LOUISE ARCHER ELEMENTARY SCHOOL	Schools	Town of Vienna	Low landslide incidence (less than 1.5 % of the area is involved in landsliding.)
CO. 2 VIENNA	Fire Station	Town of Vienna	Low landslide incidence (less than 1.5 % of the area is involved in landsliding.)
INOVA URGENT CARE CENTER - VIENNA	Hospital	Town of Vienna	Low landslide incidence (less than 1.5 % of the area is involved in landsliding.)
VIENNA TOWN PD	Police	Town of Vienna	Low landslide incidence (less than 1.5 % of the area is involved in landsliding.)
KINDER CARE	Schools	Town of Herndon	Low landslide incidence (less than 1.5 % of the area is involved in landsliding.)
DAY CARE	Schools	Town of Herndon	Low landslide incidence (less than 1.5 % of the area is involved in landsliding.)
DAY CARE CENTER	Schools	Town of Herndon	Low landslide incidence (less than 1.5 % of the area is involved in landsliding.)
HARDING HALL INC	Schools	Town of Herndon	Low landslide incidence (less than 1.5 % of the area is involved in landsliding.)
HERNDON MONTESSORI	Schools	Town of Herndon	Low landslide incidence (less than 1.5 % of the area is involved in landsliding.)
HERNDON ELEMENTARY SCHOOL	Schools	Town of Herndon	Low landslide incidence (less than 1.5 % of the area is involved in landsliding.)
HERNDON MIDDLE SCHOOL	Schools	Town of Herndon	Low landslide incidence (less than 1.5 % of the area is involved in landsliding.)
CO. 4 HERNDON	Fire Station	Town of Herndon	Low landslide incidence (less than 1.5 % of the area is involved in landsliding.)
HERNDON TOWN PD	Police	Town of Herndon	Low landslide incidence (less than 1.5 % of the area is involved in landsliding.)
FAIRFAX COUNTY POLICE	Police	Fairfax	Low landslide incidence (less than 1.5 % of the area is involved in landsliding.)
CENTRAL RECORDS	Police	County	Low landslide incidence (less than 1.5 % of the area is involved in landsliding.)

MASSEY BUILDING POLICE AND FIRE HEADQUARTERS	Police	Fairfax County	Low landslide incidence (less than 1.5 % of the area is involved in landsliding.)
MASSEY BUILDING ANNEX - JUVENIL FORENSICS	Police	Fairfax County	Low landslide incidence (less than 1.5 % of the area is involved in landsliding.)
JUVENILE COURTS OLD COURTHOUSE	Police	Fairfax County	Low landslide incidence (less than 1.5 % of the area is involved in landsliding.)
JUDICIAL CENTER(JENNINGS BLDG)	Police	Fairfax County	Low landslide incidence (less than 1.5 % of the area is involved in landsliding.)
ADULT DETENTION CENTER	Police	Fairfax County	Low landslide incidence (less than 1.5 % of the area is involved in landsliding.)
MCNAIR ELEMENTARY SCHOOL	Schools	Fairfax County	Low landslide incidence (less than 1.5 % of the area is involved in landsliding.)
LAKE ANNE NURSERY	Schools	Fairfax County	Low landslide incidence (less than 1.5 % of the area is involved in landsliding.)
FLINT HILL SCHOOL	Schools	Fairfax County	Low landslide incidence (less than 1.5 % of the area is involved in landsliding.)
APPLETREE DAYCARE	Schools	Fairfax County	Low landslide incidence (less than 1.5 % of the area is involved in landsliding.)
MONTESSORI SCHOOL	Schools	Fairfax County	Low landslide incidence (less than 1.5 % of the area is involved in landsliding.)
CENTREVILLE PRESCHOOL	Schools	Fairfax County	Low landslide incidence (less than 1.5 % of the area is involved in landsliding.)
ROCKING HORSE CENTER	Schools	Fairfax County	Low landslide incidence (less than 1.5 % of the area is involved in landsliding.)
FAIR OAKS CHILD DEVELOPMENT	Schools	Fairfax County	Low landslide incidence (less than 1.5 % of the area is involved in landsliding.)
CONGRESSIONAL SCHOOL	Schools	Fairfax County	Low landslide incidence (less than 1.5 % of the area is involved in landsliding.)
ARYA AIR CARGO	Schools	Fairfax County	Low landslide incidence (less than 1.5 % of the area is involved in landsliding.)
FAIRFAX ACADEMY	Schools	Fairfax County	Low landslide incidence (less than 1.5 % of the area is involved in landsliding.)
MONTESSORI SCHOOL	Schools	Fairfax County	Low landslide incidence (less than 1.5 % of the area is involved in landsliding.)
CHILDTIME	Schools	Fairfax County	Low landslide incidence (less than 1.5 % of the area is involved in landsliding.)
ISLAMIC SAUDI ACADEMY	Schools	Fairfax County	Low landslide incidence (less than 1.5 % of the area is involved in landsliding.)
CHILDRENS WORLD	Schools	Fairfax County	Low landslide incidence (less than 1.5 % of the area is involved in landsliding.)
SPRINGFIELD ACADEMY	Schools	Fairfax County	Low landslide incidence (less than 1.5 % of the area is involved in landsliding.)
LA PETITE DAYCARE	Schools	Fairfax County	Low landslide incidence (less than 1.5 % of the area is involved in landsliding.)
CHESAPEAKE ACADEMY	Schools	Fairfax County	Low landslide incidence (less than 1.5 % of the area is involved in landsliding.)
LA PETITE ACADEMY	Schools	Fairfax County	Low landslide incidence (less than 1.5 % of the area is involved in landsliding.)
DAY CARE CENTER	Schools	Fairfax County	Low landslide incidence (less than 1.5 % of the area is involved in landsliding.)
COUNTRY DAY SCHOOL	Schools	Fairfax County	Low landslide incidence (less than 1.5 % of the area is involved in landsliding.)
VA.TECH/UVA	Schools	Fairfax County	Low landslide incidence (less than 1.5 % of the area is involved in landsliding.)
CHILDRENS WORLD	Schools	Fairfax County	Low landslide incidence (less than 1.5 % of the area is involved in landsliding.)
KINDER CARE	Schools	Fairfax County	Low landslide incidence (less than 1.5 % of the area is involved in landsliding.)
KINDER CARE	Schools	Fairfax County	Low landslide incidence (less than 1.5 % of the area is involved in landsliding.)
EDLIN SCHOOL	Schools	Fairfax County	Low landslide incidence (less than 1.5 % of the area is involved in landsliding.)

FAIRFAX CHRISTIAN SCHOOL	Schools	Fairfax County	Low landslide incidence (less than 1.5 % of the area is involved in landsliding.)
CHILDRENS WORLD	Schools	Fairfax County	Low landslide incidence (less than 1.5 % of the area is involved in landsliding.)
SULLY STATION CHILDREN CENTER	Schools	Fairfax County	Low landslide incidence (less than 1.5 % of the area is involved in landsliding.)
FAIRFAX BREWSTER SCHOOL	Schools	Fairfax County	Low landslide incidence (less than 1.5 % of the area is involved in landsliding.)
WILLOWCREEK ACADEMY	Schools	Fairfax County	Low landslide incidence (less than 1.5 % of the area is involved in landsliding.)
NYSMITH SCHOOL	Schools	Fairfax County	Low landslide incidence (less than 1.5 % of the area is involved in landsliding.)
MCNAIR CHILDRENS CENTER	Schools	Fairfax County	Low landslide incidence (less than 1.5 % of the area is involved in landsliding.)
DANCE SCH/DAYCARE	Schools	Fairfax County	Low landslide incidence (less than 1.5 % of the area is involved in landsliding.)
DAY CARE	Schools	Fairfax County	Low landslide incidence (less than 1.5 % of the area is involved in landsliding.)
THE EMBASSY SCHOOL	Schools	Fairfax County	Low landslide incidence (less than 1.5 % of the area is involved in landsliding.)
FRANKLIN BARN CHILD	Schools	Fairfax County	Low landslide incidence (less than 1.5 % of the area is involved in landsliding.)
CHILD TIME DAYCARE	Schools	Fairfax County	Low landslide incidence (less than 1.5 % of the area is involved in landsliding.)
NEXT GENERATION	Schools	Fairfax County	Low landslide incidence (less than 1.5 % of the area is involved in landsliding.)
CHILD TIME	Schools	Fairfax County	Low landslide incidence (less than 1.5 % of the area is involved in landsliding.)
ACCOTINK ACADEMY	Schools	Fairfax County	Low landslide incidence (less than 1.5 % of the area is involved in landsliding.)
WINWOOD CHILDRENS CENTER	Schools	Fairfax County	Low landslide incidence (less than 1.5 % of the area is involved in landsliding.)
MONTESSORI CHILDRENS CENTER	Schools	Fairfax County	Low landslide incidence (less than 1.5 % of the area is involved in landsliding.)
CHILDRENS WORLD DAY CARE	Schools	Fairfax County	Low landslide incidence (less than 1.5 % of the area is involved in landsliding.)
BOYD SCHOOL	Schools	Fairfax County	Low landslide incidence (less than 1.5 % of the area is involved in landsliding.)
GROWING CARE SCHOOL	Schools	Fairfax County	Low landslide incidence (less than 1.5 % of the area is involved in landsliding.)
KINDERCARE	Schools	Fairfax County	Low landslide incidence (less than 1.5 % of the area is involved in landsliding.)
DAY CARE CENTER	Schools	Fairfax County	Low landslide incidence (less than 1.5 % of the area is involved in landsliding.)
CENTRE RIDGE DAYCARE	Schools	Fairfax County	Low landslide incidence (less than 1.5 % of the area is involved in landsliding.)
LA PETITTE	Schools	Fairfax County	Low landslide incidence (less than 1.5 % of the area is involved in landsliding.)
NEXT GENERATION	Schools	Fairfax County	Low landslide incidence (less than 1.5 % of the area is involved in landsliding.)
KINDERCARE	Schools	Fairfax County	Low landslide incidence (less than 1.5 % of the area is involved in landsliding.)
KINDERCARE LEARN CENTER	Schools	Fairfax County	Low landslide incidence (less than 1.5 % of the area is involved in landsliding.)
KINDERCARE	Schools	Fairfax County	Low landslide incidence (less than 1.5 % of the area is involved in landsliding.)
SUNSET HILLS MONTESSORI SCHOOL	Schools	Fairfax County	Low landslide incidence (less than 1.5 % of the area is involved in landsliding.)
TOWN & COUNTRY SCHOOL	Schools	Fairfax County	Low landslide incidence (less than 1.5 % of the area is involved in landsliding.)
DAY CARE	Schools	Fairfax County	Low landslide incidence (less than 1.5 % of the area is involved in landsliding.)

SYDENSTRICKER SCHOOL	Schools	Fairfax County	Low landslide incidence (less than 1.5 % of the area is involved in landsliding.)
RACHEL CARSON MIDDLE SCHOOL	Schools	Fairfax County	Low landslide incidence (less than 1.5 % of the area is involved in landsliding.)
CHILD TIME	Schools	Fairfax County	Low landslide incidence (less than 1.5 % of the area is involved in landsliding.)
A CHILD'S PLACE	Schools	Fairfax County	Low landslide incidence (less than 1.5 % of the area is involved in landsliding.)
HUNTER MILL DAYCARE	Schools	Fairfax County	Low landslide incidence (less than 1.5 % of the area is involved in landsliding.)
ISLAMIC SCHOOL	Schools	Fairfax County	Low landslide incidence (less than 1.5 % of the area is involved in landsliding.)
WESTFIELD HIGH SCHOOL	Schools	Fairfax County	Low landslide incidence (less than 1.5 % of the area is involved in landsliding.)
CHILDRENS CENTER	Schools	Fairfax County	Low landslide incidence (less than 1.5 % of the area is involved in landsliding.)
WINWOOD CHILDRENS CENTER	Schools	Fairfax County	Low landslide incidence (less than 1.5 % of the area is involved in landsliding.)
FLINT HILL SECONDARY SCHOOL	Schools	Fairfax County	Low landslide incidence (less than 1.5 % of the area is involved in landsliding.)
JUNIPER LA SCHOOL	Schools	Fairfax County	Low landslide incidence (less than 1.5 % of the area is involved in landsliding.)
RAINBOW CHILD DEVELOPMENT CENTER	Schools	Fairfax County	Low landslide incidence (less than 1.5 % of the area is involved in landsliding.)
MERRITT ACADEMY	Schools	Fairfax County	Low landslide incidence (less than 1.5 % of the area is involved in landsliding.)
KIDDIE COUNTRY DAY CARE	Schools	Fairfax County	Low landslide incidence (less than 1.5 % of the area is involved in landsliding.)
KINDERCARE	Schools	Fairfax County	Low landslide incidence (less than 1.5 % of the area is involved in landsliding.)
LA PETITE ACADEMY	Schools	Fairfax County	Low landslide incidence (less than 1.5 % of the area is involved in landsliding.)
WILLSTON CENTER	Schools	Fairfax County	Low landslide incidence (less than 1.5 % of the area is involved in landsliding.)
ANNANDALE HIGH SCHOOL	Schools	Fairfax County	Low landslide incidence (less than 1.5 % of the area is involved in landsliding.)
CENTREVILLE HIGH SCHOOL	Schools	Fairfax County	Low landslide incidence (less than 1.5 % of the area is involved in landsliding.)
CHANTILLY HIGH SCHOOL	Schools	Fairfax County	Low landslide incidence (less than 1.5 % of the area is involved in landsliding.)
ALDRIN ELEMENTARY SCHOOL	Schools	Fairfax County	Low landslide incidence (less than 1.5 % of the area is involved in landsliding.)
ANNANDALE TERRACE ELEMENTARY SCHOOL	Schools	Fairfax County	Low landslide incidence (less than 1.5 % of the area is involved in landsliding.)
ARMSTRONG ELEMENTARY SCHOOL	Schools	Fairfax County	Low landslide incidence (less than 1.5 % of the area is involved in landsliding.)
BAILEY'S ELEMENTARY SCHOOL	Schools	Fairfax County	Low landslide incidence (less than 1.5 % of the area is involved in landsliding.)
BEECH TREE ELEMENTARY SCHOOL	Schools	Fairfax County	Low landslide incidence (less than 1.5 % of the area is involved in landsliding.)
BELVEDERE ELEMENTARY SCHOOL	Schools	Fairfax County	Low landslide incidence (less than 1.5 % of the area is involved in landsliding.)
BONNIE BRAE ELEMENTARY SCHOOL	Schools	Fairfax County	Low landslide incidence (less than 1.5 % of the area is involved in landsliding.)
BRADDOCK ELEMENTARY SCHOOL	Schools	Fairfax County	Low landslide incidence (less than 1.5 % of the area is involved in landsliding.)
BREN MAR PARK ELEMENTARY SCHOOL	Schools	Fairfax County	Low landslide incidence (less than 1.5 % of the area is involved in landsliding.)
BROOKFIELD ELEMENTARY SCHOOL	Schools	Fairfax County	Low landslide incidence (less than 1.5 % of the area is involved in landsliding.)
BULL RUN ELEMENTARY SCHOOL	Schools	Fairfax County	Low landslide incidence (less than 1.5 % of the area is involved in landsliding.)

CAMELOT ELEMENTARY SCHOOL	Schools	Fairfax County	Low landslide incidence (less than 1.5 % of the area is involved in landsliding.)
CANTEBURY WOODS ELEMENTARY	Schools	Fairfax County	Low landslide incidence (less than 1.5 % of the area is involved in landsliding.)
CARDINAL FOREST ELEMENTARY SCHOOL	Schools	Fairfax County	Low landslide incidence (less than 1.5 % of the area is involved in landsliding.)
CENTRE RIDGE ELEMENTARY SCHOOL	Schools	Fairfax County	Low landslide incidence (less than 1.5 % of the area is involved in landsliding.)
CENTREVILLE ELEMENTARY SCHOOL	Schools	Fairfax County	Low landslide incidence (less than 1.5 % of the area is involved in landsliding.)
CHERRY RUN ELEMENTARY SCHOOL	Schools	Fairfax County	Low landslide incidence (less than 1.5 % of the area is involved in landsliding.)
CHESTERBROOK ELEMENTARY SCHOOL	Schools	Fairfax County	Low landslide incidence (less than 1.5 % of the area is involved in landsliding.)
CHURCHILL ROAD ELEMENTARY SCHOOL	Schools	Fairfax County	Low landslide incidence (less than 1.5 % of the area is involved in landsliding.)
CLEARVIEW ELEMENTARY SCHOOL	Schools	Fairfax County	Low landslide incidence (less than 1.5 % of the area is involved in landsliding.)
CLIFTON ELEMENTARY SCHOOL	Schools	Fairfax County	Low landslide incidence (less than 1.5 % of the area is involved in landsliding.)
COLIN POWELL ELEMENTARY SCHOOL	Schools	Fairfax County	Low landslide incidence (less than 1.5 % of the area is involved in landsliding.)
COLUMBIA ELEMENTARY SCHOOL	Schools	Fairfax County	Low landslide incidence (less than 1.5 % of the area is involved in landsliding.)
COLVIN RUN ELEMENTARY SCHOOL	Schools	Fairfax County	Low landslide incidence (less than 1.5 % of the area is involved in landsliding.)
COOPER MIDDLE SCHOOL	Schools	Fairfax County	Low landslide incidence (less than 1.5 % of the area is involved in landsliding.)
CRESTWOOD ELEMENTARY SCHOOL	Schools	Fairfax County	Low landslide incidence (less than 1.5 % of the area is involved in landsliding.)
CROSSFIELD ELEMENTARY SCHOOL	Schools	Fairfax County	Low landslide incidence (less than 1.5 % of the area is involved in landsliding.)
CUB RUN ELEMENTARY SCHOOL	Schools	Fairfax County	Low landslide incidence (less than 1.5 % of the area is involved in landsliding.)
DEER PARK ELEMENTARY SCHOOL	Schools	Fairfax County	Low landslide incidence (less than 1.5 % of the area is involved in landsliding.)
DOGWOOD ELEMENTARY SCHOOL	Schools	Fairfax County	Low landslide incidence (less than 1.5 % of the area is involved in landsliding.)
DRANESVILLE ELEMENTARY SCHOOL	Schools	Fairfax County	Low landslide incidence (less than 1.5 % of the area is involved in landsliding.)
FAIRVIEW ELEMENTARY SCHOOL	Schools	Fairfax County	Low landslide incidence (less than 1.5 % of the area is involved in landsliding.)
FALLS CHURCH HIGH SCHOOL	Schools	Fairfax County	Low landslide incidence (less than 1.5 % of the area is involved in landsliding.)
FLINT HILL ELEMENTARY SCHOOL	Schools	Fairfax County	Low landslide incidence (less than 1.5 % of the area is involved in landsliding.)
FLORIS ELEMENTARY SCHOOL	Schools	Fairfax County	Low landslide incidence (less than 1.5 % of the area is involved in landsliding.)
FOREST EDGE ELEMENTARY SCHOOL	Schools	Fairfax County	Low landslide incidence (less than 1.5 % of the area is involved in landsliding.)
FORESTDALE ELEMENTARY SCHOOL	Schools	Fairfax County	Low landslide incidence (less than 1.5 % of the area is involved in landsliding.)
FORESTVILLE ELEMENTARY SCHOOL	Schools	Fairfax County	Low landslide incidence (less than 1.5 % of the area is involved in landsliding.)
FOX MILL ELEMENTARY SCHOOL	Schools	Fairfax County	Low landslide incidence (less than 1.5 % of the area is involved in landsliding.)
FRANKLIN MIDDLE SCHOOL	Schools	Fairfax County	Low landslide incidence (less than 1.5 % of the area is involved in landsliding.)
FRANKLIN SHERMAN ELEMENTARY SCHOOL	Schools	Fairfax County	Low landslide incidence (less than 1.5 % of the area is involved in landsliding.)
FREEDOM HILL ELEMENTARY SCHOOL	Schools	Fairfax County	Low landslide incidence (less than 1.5 % of the area is involved in landsliding.)

FROST MIDDLE SCHOOL	Schools	Fairfax County	Low landslide incidence (less than 1.5 % of the area is involved in landsliding.)
GARFIELD ELEMENTARY SCHOOL	Schools	Fairfax County	Low landslide incidence (less than 1.5 % of the area is involved in landsliding.)
GLASGOW MIDDLE SCHOOL	Schools	Fairfax County	Low landslide incidence (less than 1.5 % of the area is involved in landsliding.)
GLEN FOREST ELEMENTARY SCHOOL	Schools	Fairfax County	Low landslide incidence (less than 1.5 % of the area is involved in landsliding.)
GRAHAM ROAD ELEMENTARY SCHOOL	Schools	Fairfax County	Low landslide incidence (less than 1.5 % of the area is involved in landsliding.)
GREAT FALLS ELEMENTARY SCHOOL	Schools	Fairfax County	Low landslide incidence (less than 1.5 % of the area is involved in landsliding.)
GREENBRIAR EAST ELEMENTARY SCHOOL	Schools	Fairfax County	Low landslide incidence (less than 1.5 % of the area is involved in landsliding.)
GREENBRIAR WEST ELEMENTARY SCHOOL	Schools	Fairfax County	Low landslide incidence (less than 1.5 % of the area is involved in landsliding.)
HALLEY MIDDLE SCHOOL	Schools	Fairfax County	Low landslide incidence (less than 1.5 % of the area is involved in landsliding.)
HAYCOCK ELEMENTARY SCHOOL	Schools	Fairfax County	Low landslide incidence (less than 1.5 % of the area is involved in landsliding.)
HERNDON HIGH SCHOOL	Schools	Fairfax County	Low landslide incidence (less than 1.5 % of the area is involved in landsliding.)
HOLMES MIDDLE SCHOOL	Schools	Fairfax County	Low landslide incidence (less than 1.5 % of the area is involved in landsliding.)
HUGHES MIDDLE SCHOOL	Schools	Fairfax County	Low landslide incidence (less than 1.5 % of the area is involved in landsliding.)
TERRASET ELEMENTARY SCHOOL	Schools	Fairfax County	Low landslide incidence (less than 1.5 % of the area is involved in landsliding.)
SOUTH LAKES HIGH SCHOOL	Schools	Fairfax County	Low landslide incidence (less than 1.5 % of the area is involved in landsliding.)
HUNT VALLEY ELEMENTARY SCHOOL	Schools	Fairfax County	Low landslide incidence (less than 1.5 % of the area is involved in landsliding.)
HUNTERS WOODS ELEMENTARY SCHOOL	Schools	Fairfax County	Low landslide incidence (less than 1.5 % of the area is involved in landsliding.)
HUTCHINSON ELEMENTARY SCHOOL	Schools	Fairfax County	Low landslide incidence (less than 1.5 % of the area is involved in landsliding.)
IRVING MIDDLE SCHOOL	Schools	Fairfax County	Low landslide incidence (less than 1.5 % of the area is involved in landsliding.)
KEENE MILL ELEMENTARY SCHOOL	Schools	Fairfax County	Low landslide incidence (less than 1.5 % of the area is involved in landsliding.)
LUTHER JACKSON MIDDLE SCHOOL	Schools	Fairfax County	Low landslide incidence (less than 1.5 % of the area is involved in landsliding.)
KENT GARDENS ELEMENTARY SCHOOL	Schools	Fairfax County	Low landslide incidence (less than 1.5 % of the area is involved in landsliding.)
KILMER MIDDLE SCHOOL	Schools	Fairfax County	Low landslide incidence (less than 1.5 % of the area is involved in landsliding.)
KINGS GLEN ELEMENTARY SCHOOL	Schools	Fairfax County	Low landslide incidence (less than 1.5 % of the area is involved in landsliding.)
KINGS PARK ELEMENTARY SCHOOL	Schools	Fairfax County	Low landslide incidence (less than 1.5 % of the area is involved in landsliding.)
RAVENSWORTH ELEMENTARY SCHOOL	Schools	Fairfax County	Low landslide incidence (less than 1.5 % of the area is involved in landsliding.)
LAKE ANNE ELEMENTARY SCHOOL	Schools	Fairfax County	Low landslide incidence (less than 1.5 % of the area is involved in landsliding.)
LAKE BRADDOCK SECONDARY SCHOOL	Schools	Fairfax County	Low landslide incidence (less than 1.5 % of the area is involved in landsliding.)
LANGLEY HIGH SCHOOL	Schools	Fairfax County	Low landslide incidence (less than 1.5 % of the area is involved in landsliding.)
LAUREL RIDGE ELEMENTARY SCHOOL	Schools	Fairfax County	Low landslide incidence (less than 1.5 % of the area is involved in landsliding.)
LEE HIGH SCHOOL	Schools	Fairfax County	Low landslide incidence (less than 1.5 % of the area is involved in landsliding.)

LEES CORNER ELEMENTARY SCHOOL	Schools	Fairfax County	Low landslide incidence (less than 1.5 % of the area is involved in landsliding.)
LEMON ROAD ELEMENTARY SCHOOL	Schools	Fairfax County	Low landslide incidence (less than 1.5 % of the area is involved in landsliding.)
LIBERTY MIDDLE SCHOOL	Schools	Fairfax County	Low landslide incidence (less than 1.5 % of the area is involved in landsliding.)
LITTLE RUN ELEMENTARY SCHOOL	Schools	Fairfax County	Low landslide incidence (less than 1.5 % of the area is involved in landsliding.)
LONDON TOWNE ELEMENTARY SCHOOL	Schools	Fairfax County	Low landslide incidence (less than 1.5 % of the area is involved in landsliding.)
LONGFELLOW MIDDLE SCHOOL	Schools	Fairfax County	Low landslide incidence (less than 1.5 % of the area is involved in landsliding.)
LORTON STATION ELEMENTARY SCHOOL	Schools	Fairfax County	Low landslide incidence (less than 1.5 % of the area is involved in landsliding.)
LYNBROOK ELEMENTARY SCHOOL	Schools	Fairfax County	Low landslide incidence (less than 1.5 % of the area is involved in landsliding.)
MADISON HIGH SCHOOL	Schools	Fairfax County	Low landslide incidence (less than 1.5 % of the area is involved in landsliding.)
MANTUA ELEMENTARY SCHOOL	Schools	Fairfax County	Low landslide incidence (less than 1.5 % of the area is involved in landsliding.)
MARSHALL HIGH SCHOOL	Schools	Fairfax County	Low landslide incidence (less than 1.5 % of the area is involved in landsliding.)
MCLEAN HIGH SCHOOL	Schools	Fairfax County	Low landslide incidence (less than 1.5 % of the area is involved in landsliding.)
MOSBY WOODS ELEMENTARY SCHOOL	Schools	Fairfax County	Low landslide incidence (less than 1.5 % of the area is involved in landsliding.)
NAVY ELEMENTARY SCHOOL	Schools	Fairfax County	Low landslide incidence (less than 1.5 % of the area is involved in landsliding.)
NEWINGTON FOREST ELEMENTARY SCHOOL	Schools	Fairfax County	Low landslide incidence (less than 1.5 % of the area is involved in landsliding.)
NORTH SPRINGFIELD ELEMENTARY	Schools	Fairfax County	Low landslide incidence (less than 1.5 % of the area is involved in landsliding.)
OAK HILL ELEMETARY SCHOOL	Schools	Fairfax County	Low landslide incidence (less than 1.5 % of the area is involved in landsliding.)
OAK VIEW ELEMENTARY SCHOOL	Schools	Fairfax County	Low landslide incidence (less than 1.5 % of the area is involved in landsliding.)
OAKTON HIGH SCHOOL	Schools	Fairfax County	Low landslide incidence (less than 1.5 % of the area is involved in landsliding.)
OAKTON ELEMENTARY SCHOOL	Schools	Fairfax County	Low landslide incidence (less than 1.5 % of the area is involved in landsliding.)
OLDE CREEK ELEMENTARY SCHOOL	Schools	Fairfax County	Low landslide incidence (less than 1.5 % of the area is involved in landsliding.)
ORANGE HUNT ELEMENTARY SCHOOL	Schools	Fairfax County	Low landslide incidence (less than 1.5 % of the area is involved in landsliding.)
SANGSTER ELEMENTARY SCHOOL	Schools	Fairfax County	Low landslide incidence (less than 1.5 % of the area is involved in landsliding.)
PARKLAWN ELEMENTARY SCHOOL	Schools	Fairfax County	Low landslide incidence (less than 1.5 % of the area is involved in landsliding.)
PIMMIT HILLS ALTERNATE HIGH SCHOOL	Schools	Fairfax County	Low landslide incidence (less than 1.5 % of the area is involved in landsliding.)
PINE SPRING ELEMENTARY	Schools	Fairfax County	Low landslide incidence (less than 1.5 % of the area is involved in landsliding.)
POE MIDDLE SCHOOL	Schools	Fairfax County	Low landslide incidence (less than 1.5 % of the area is involved in landsliding.)
POPLAR TREE ELEMENTARY SCHOOL	Schools	Fairfax County	Low landslide incidence (less than 1.5 % of the area is involved in landsliding.)
ROBINSON HIGH SCHOOL	Schools	Fairfax County	Low landslide incidence (less than 1.5 % of the area is involved in landsliding.)
ROCKY RUN MIDDLE SCHOOL	Schools	Fairfax County	Low landslide incidence (less than 1.5 % of the area is involved in landsliding.)
ROLLING VALLEY ELEMENTARY SCHOOL	Schools	Fairfax County	Low landslide incidence (less than 1.5 % of the area is involved in landsliding.)

WEST SPRINGFIELD ELEMENTARY SCHOOL	Schools	Fairfax County	Low landslide incidence (less than 1.5 % of the area is involved in landsliding.)
SARATOGA ELEMENTARY SCHOOL	Schools	Fairfax County	Low landslide incidence (less than 1.5 % of the area is involved in landsliding.)
SHREVEWOOD ELEMENTARY SCHOOL	Schools	Fairfax County	Low landslide incidence (less than 1.5 % of the area is involved in landsliding.)
SILVERBROOK ELEMETARY SCHOOL	Schools	Fairfax County	Low landslide incidence (less than 1.5 % of the area is involved in landsliding.)
SLEEPY HOLLOW ELEMENTARY SCHOOL	Schools	Fairfax County	Low landslide incidence (less than 1.5 % of the area is involved in landsliding.)
SPRING HILL ELEMENTARY SCHOOL	Schools	Fairfax County	Low landslide incidence (less than 1.5 % of the area is involved in landsliding.)
STONE MIDDLE SCHOOL	Schools	Fairfax County	Low landslide incidence (less than 1.5 % of the area is involved in landsliding.)
STUART HIGH SCHOOL	Schools	Fairfax County	Low landslide incidence (less than 1.5 % of the area is involved in landsliding.)
SUNRISE VALLEY ELEMENTARY SCHOOL	Schools	Fairfax County	Low landslide incidence (less than 1.5 % of the area is involved in landsliding.)
TERRA CENTRE ELEMENTARY SCHOOL	Schools	Fairfax County	Low landslide incidence (less than 1.5 % of the area is involved in landsliding.)
THOMAS JEFFERSON HIGH SCHOOL	Schools	Fairfax County	Low landslide incidence (less than 1.5 % of the area is involved in landsliding.)
WEYANOKE ELEMENTARY SCHOOL	Schools	Fairfax County	Low landslide incidence (less than 1.5 % of the area is involved in landsliding.)
THOREAU MIDDLE SCHOOL	Schools	Fairfax County	Low landslide incidence (less than 1.5 % of the area is involved in landsliding.)
TIMBER LANE ELEMENTARY SCHOOL	Schools	Fairfax County	Low landslide incidence (less than 1.5 % of the area is involved in landsliding.)
WAKEFIELD FOREST ELEMENTARY SCHOOL	Schools	Fairfax County	Low landslide incidence (less than 1.5 % of the area is involved in landsliding.)
WAPLES MILL ELEMENTARY SCHOOL	Schools	Fairfax County	Low landslide incidence (less than 1.5 % of the area is involved in landsliding.)
WEST SPRINGFIELD HIGH SCHOOL	Schools	Fairfax County	Low landslide incidence (less than 1.5 % of the area is involved in landsliding.)
WESTBRIAR ELEMENTARY SCHOOL	Schools	Fairfax County	Low landslide incidence (less than 1.5 % of the area is involved in landsliding.)
WESTLAWN ELEMENTARY SCHOOL	Schools	Fairfax County	Low landslide incidence (less than 1.5 % of the area is involved in landsliding.)
WESTGATE ELEMENTARY SCHOOL	Schools	Fairfax County	Low landslide incidence (less than 1.5 % of the area is involved in landsliding.)
WHITE OAKS ELEMENTARY SCHOOL	Schools	Fairfax County	Low landslide incidence (less than 1.5 % of the area is involved in landsliding.)
WILLOW SPRINGS ELEMENTARY SCHOOL	Schools	Fairfax County	Low landslide incidence (less than 1.5 % of the area is involved in landsliding.)
WOLFTRAP ELEMENTARY SCHOOL	Schools	Fairfax County	Low landslide incidence (less than 1.5 % of the area is involved in landsliding.)
WOODBURN ELEMENTARY SCHOOL	Schools	Fairfax County	Low landslide incidence (less than 1.5 % of the area is involved in landsliding.)
SPRINGFIELD ESTATES ELEMENTARY SCHOOL	Schools	Fairfax County	Low landslide incidence (less than 1.5 % of the area is involved in landsliding.)
STENWOOD ELEMENTARY SCHOOL	Schools	Fairfax County	Low landslide incidence (less than 1.5 % of the area is involved in landsliding.)
UNION MILL ELEMENTARY SCHOOL	Schools	Fairfax County	Low landslide incidence (less than 1.5 % of the area is involved in landsliding.)
WOODSON HIGH SCHOOL	Schools	Fairfax County	Low landslide incidence (less than 1.5 % of the area is involved in landsliding.)
CO. 12 GREAT FALLS	Fire Station	Fairfax County	Low landslide incidence (less than 1.5 % of the area is involved in landsliding.)
CO. 29 TYSONS CORNER	Fire Station	Fairfax County	Low landslide incidence (less than 1.5 % of the area is involved in landsliding.)

CO. 15 CHANTILLY	Fire Station	Fairfax County	Low landslide incidence (less than 1.5 % of the area is involved in landsliding.)
CO. 10 BAILEYS	Fire Station	Fairfax County	Low landslide incidence (less than 1.5 % of the area is involved in landsliding.)
CO. 27 WEST SPRINGFIELD	Fire Station	Fairfax County	Low landslide incidence (less than 1.5 % of the area is involved in landsliding.)
CO. 18 JEFFERSON	Fire Station	Fairfax County	Low landslide incidence (less than 1.5 % of the area is involved in landsliding.)
CO. 30 MERRIFIELD	Fire Station	Fairfax County	Low landslide incidence (less than 1.5 % of the area is involved in landsliding.)
CO. 35 POHICK	Fire Station	Fairfax County	Low landslide incidence (less than 1.5 % of the area is involved in landsliding.)
CO. 25 RESTON	Fire Station	Fairfax County	Low landslide incidence (less than 1.5 % of the area is involved in landsliding.)
FIRE TRAINING ACADEMY	Fire Station	Fairfax County	Low landslide incidence (less than 1.5 % of the area is involved in landsliding.)
CO. 28 SEVEN CORNERS	Fire Station	Fairfax County	Low landslide incidence (less than 1.5 % of the area is involved in landsliding.)
CO. 34 OAKTON	Fire Station	Fairfax County	Low landslide incidence (less than 1.5 % of the area is involved in landsliding.)
CO. 13 DUNN LORING	Fire Station	Fairfax County	Low landslide incidence (less than 1.5 % of the area is involved in landsliding.)
CO. 31 FOX MILL	Fire Station	Fairfax County	Low landslide incidence (less than 1.5 % of the area is involved in landsliding.)
CO. 15 MCLEAN	Fire Station	Fairfax County	Low landslide incidence (less than 1.5 % of the area is involved in landsliding.)
CO. 36 FRYING PAN	Fire Station	Fairfax County	Low landslide incidence (less than 1.5 % of the area is involved in landsliding.)
CO. 17 CENTREVILLE	Fire Station	Fairfax County	Low landslide incidence (less than 1.5 % of the area is involved in landsliding.)
CO. 32 FAIRVIEW	Fire Station	Fairfax County	Low landslide incidence (less than 1.5 % of the area is involved in landsliding.)
CO. 14 BURKE	Fire Station	Fairfax County	Low landslide incidence (less than 1.5 % of the area is involved in landsliding.)
CO. 26 EDSAL ROAD	Fire Station	Fairfax County	Low landslide incidence (less than 1.5 % of the area is involved in landsliding.)
CO. 38 WEST CENTREVILLE	Fire Station	Fairfax County	Low landslide incidence (less than 1.5 % of the area is involved in landsliding.)
CO. 21 FAIR OAKS	Fire Station	Fairfax County	Low landslide incidence (less than 1.5 % of the area is involved in landsliding.)
CO. 8 ANNANDALE	Fire Station	Fairfax County	Low landslide incidence (less than 1.5 % of the area is involved in landsliding.)
CO. 22 SPRINGFIELD	Fire Station	Fairfax County	Low landslide incidence (less than 1.5 % of the area is involved in landsliding.)
CO. 23 WEST ANNANDALE	Fire Station	Fairfax County	Low landslide incidence (less than 1.5 % of the area is involved in landsliding.)
CO. 39 NORTH POINT	Fire Station	Fairfax County	Low landslide incidence (less than 1.5 % of the area is involved in landsliding.)
CO. 41 CROSSPOINTE	Fire Station	Fairfax County	Low landslide incidence (less than 1.5 % of the area is involved in landsliding.)
CO. 40 FAIRFAX VILLAGE	Fire Station	Fairfax County	Low landslide incidence (less than 1.5 % of the area is involved in landsliding.)
SPRINGWOOD CENTER-RESTON	Hospital	Fairfax County	Low landslide incidence (less than 1.5 % of the area is involved in landsliding.)
HCA RESTON HOSPITAL CENTER	Hospital	Fairfax County	Low landslide incidence (less than 1.5 % of the area is involved in landsliding.)
URGENT CARE	Hospital	Fairfax County	Low landslide incidence (less than 1.5 % of the area is involved in landsliding.)
DOMINION HOSPITAL	Hospital	Fairfax County	Low landslide incidence (less than 1.5 % of the area is involved in landsliding.)
FAIRFAX HOSPITAL	Hospital	Fairfax County	Low landslide incidence (less than 1.5 % of the area is involved in landsliding.)

NORTHERN VA. MENTAL HEALTH	Hospital	Fairfax County	Low landslide incidence (less than 1.5 % of the area is involved in landsliding.)
CHILDRENS HOSPITAL CENTER	Hospital	Fairfax County	Low landslide incidence (less than 1.5 % of the area is involved in landsliding.)
URGENT CARE	Hospital	Fairfax County	Low landslide incidence (less than 1.5 % of the area is involved in landsliding.)
NORTHERN VA. TRAINING CENTER	Hospital	Fairfax County	Low landslide incidence (less than 1.5 % of the area is involved in landsliding.)
URGENT CARE	Hospital	Fairfax County	Low landslide incidence (less than 1.5 % of the area is involved in landsliding.)
INOVA EMERGENCY CARE CENTER - RESTON	Hospital	Fairfax County	Low landslide incidence (less than 1.5 % of the area is involved in landsliding.)
FAIR OAKS HOSPITAL	Hospital	Fairfax County	Low landslide incidence (less than 1.5 % of the area is involved in landsliding.)
INOVA REHABILITATION CENTER	Hospital	Fairfax County	Low landslide incidence (less than 1.5 % of the area is involved in landsliding.)
NORTHERN COUNTY GOVERNMENT	Hospital	Fairfax County	Low landslide incidence (less than 1.5 % of the area is involved in landsliding.)
ANNADALE OFFICE COMPLEX	Hospital	Fairfax County	Low landslide incidence (less than 1.5 % of the area is involved in landsliding.)
INOVA URGENT CARE CENTER - CENTREVILLE	Hospital	Fairfax County	Low landslide incidence (less than 1.5 % of the area is involved in landsliding.)
McLEAN DISTRICT STATION	Police	Fairfax County	Low landslide incidence (less than 1.5 % of the area is involved in landsliding.)
VA. STATE POLICE HEADQUARTERS	Police	Fairfax County	Low landslide incidence (less than 1.5 % of the area is involved in landsliding.)
RESTON DISTRICT STATION	Police	Fairfax County	Low landslide incidence (less than 1.5 % of the area is involved in landsliding.)
MASON DISTRICT STATION	Police	Fairfax County	Low landslide incidence (less than 1.5 % of the area is involved in landsliding.)
WEST SPRINGFIELD DISTRICT STATION	Police	Fairfax County	Low landslide incidence (less than 1.5 % of the area is involved in landsliding.)
FAIR OAKS PD	Police	Fairfax County	Low landslide incidence (less than 1.5 % of the area is involved in landsliding.)
SULLY DISTRICT STATION	Police	Fairfax County	Low landslide incidence (less than 1.5 % of the area is involved in landsliding.)
BOY'S PROBATION HOME	Police	Fairfax County	Low landslide incidence (less than 1.5 % of the area is involved in landsliding.)
CRIMINAL JUSTICE ACADEMY	Police	Fairfax County	Low landslide incidence (less than 1.5 % of the area is involved in landsliding.)
POLICE TRAFFIC DIVISION	Police	Fairfax County	Low landslide incidence (less than 1.5 % of the area is involved in landsliding.)
POLICE HELIPORT	Police	Fairfax County	Low landslide incidence (less than 1.5 % of the area is involved in landsliding.)
POLICE/ORGANIZED CRIME	Police	Fairfax County	Low landslide incidence (less than 1.5 % of the area is involved in landsliding.)
POLICE DRIVING TRACK	Police	Fairfax County	Low landslide incidence (less than 1.5 % of the area is involved in landsliding.)
GIRLS PROBATION HOUSE	Police	Fairfax County	Low landslide incidence (less than 1.5 % of the area is involved in landsliding.)
POLICE ASSOCIATION	Police	Fairfax County	Low landslide incidence (less than 1.5 % of the area is involved in landsliding.)
ANIMAL SHELTER / ANIMAL CONTROL POLICE	Police	Fairfax County	Low landslide incidence (less than 1.5 % of the area is involved in landsliding.)
NATIONAL ORTHOPEDIC	Hospital	Fairfax County	High susceptibility to landsliding and moderate incidence.
KINDERCARE	Schools	Fairfax County	High susceptibility to landsliding and moderate incidence.
CREATIVE PLAY SCHOOL	Schools	Fairfax County	High susceptibility to landsliding and moderate incidence.
KINDERCARE	Schools	Fairfax County	High susceptibility to landsliding and moderate incidence.

A CHILD'S PLACE	Schools	Fairfax County	High susceptibility to landsliding and moderate incidence.
CHILDRENS WORLD	Schools	Fairfax County	High susceptibility to landsliding and moderate incidence.
KINDER CARE	Schools	Fairfax County	High susceptibility to landsliding and moderate incidence.
KINDER CARE	Schools	Fairfax County	High susceptibility to landsliding and moderate incidence.
HERITAGE ACADEMY	Schools	Fairfax County	High susceptibility to landsliding and moderate incidence.
DAY CARE	Schools	Fairfax County	High susceptibility to landsliding and moderate incidence.
DAY CARE	Schools	Fairfax County	High susceptibility to landsliding and moderate incidence.
LITTLE ACORN PATCH	Schools	Fairfax County	High susceptibility to landsliding and moderate incidence.
BROWNE ACADEMY	Schools	Fairfax County	High susceptibility to landsliding and moderate incidence.
LA PETITE ACADEMY	Schools	Fairfax County	High susceptibility to landsliding and moderate incidence.
MINNIELAND DAYCARE	Schools	Fairfax County	High susceptibility to landsliding and moderate incidence.
NOBEL LEARNING CENTER	Schools	Fairfax County	High susceptibility to landsliding and moderate incidence.
BRYANT ALTERNATE HIGH SCHOOL	Schools	Fairfax County	High susceptibility to landsliding and moderate incidence.
BELLE VIEW ELEMENTARY SCHOOL	Schools	Fairfax County	High susceptibility to landsliding and moderate incidence.
BUCKNELL ELEMENTARY SCHOOL	Schools	Fairfax County	High susceptibility to landsliding and moderate incidence.
BUSH HILL ELEMENTARY SCHOOL	Schools	Fairfax County	High susceptibility to landsliding and moderate incidence.
CAMERON ELEMENTARY SCHOOL	Schools	Fairfax County	High susceptibility to landsliding and moderate incidence.
CLERMONT ELEMENTARY SCHOOL	Schools	Fairfax County	High susceptibility to landsliding and moderate incidence.
EDISON HIGH SCHOOL	Schools	Fairfax County	High susceptibility to landsliding and moderate incidence.
FORT BELVOIR ELEMENTARY SCHOOL	Schools	Fairfax County	High susceptibility to landsliding and moderate incidence.
FRANCONIA ELEMENTARY SCHOOL	Schools	Fairfax County	High susceptibility to landsliding and moderate incidence.
GROVETON ELEMENTARY SCHOOL	Schools	Fairfax County	High susceptibility to landsliding and moderate incidence.
GUNSTON ELEMENTARY SCHOOL	Schools	Fairfax County	High susceptibility to landsliding and moderate incidence.
HAYFIELD ELEMENTARY SCHOOL	Schools	Fairfax County	High susceptibility to landsliding and moderate incidence.
HAYFIELD SECONDARY SCHOOL	Schools	Fairfax County	High susceptibility to landsliding and moderate incidence.
HOLLINS MEADOWS ELEMENTARY SCHOOL	Schools	Fairfax County	High susceptibility to landsliding and moderate incidence.
HYBLA VALLEY ELEMENTARY SCHOOL	Schools	Fairfax County	High susceptibility to landsliding and moderate incidence.
ISLAND CREEK ELEMENTARY SCHOOL	Schools	Fairfax County	High susceptibility to landsliding and moderate incidence.
KEY MIDDLE SCHOOL	Schools	Fairfax County	High susceptibility to landsliding and moderate incidence.
LANE ELEMENTARY SCHOOL	Schools	Fairfax County	High susceptibility to landsliding and moderate incidence.
MOUNT EAGLE ELEMENTARY SCHOOL	Schools	Fairfax County	High susceptibility to landsliding and moderate incidence.

MOUNT VERNON WOODS ELEMENTARY SCHOOL	Schools	Fairfax County	High susceptibility to landsliding and moderate incidence.
RIVERSIDE ELEMENTARY SCHOOL	Schools	Fairfax County	High susceptibility to landsliding and moderate incidence.
ROSE HILL ELEMENTARY SCHOOL	Schools	Fairfax County	High susceptibility to landsliding and moderate incidence.
WASHINGTON MILL ELEMENTARY SCHOOL	Schools	Fairfax County	High susceptibility to landsliding and moderate incidence.
WEST POTOMAC HIGH SCHOOL	Schools	Fairfax County	High susceptibility to landsliding and moderate incidence.
WHITMAN MIDDLE SCHOOL	Schools	Fairfax County	High susceptibility to landsliding and moderate incidence.
WOODLAWN ELEMENTARY SCHOOL	Schools	Fairfax County	High susceptibility to landsliding and moderate incidence.
WOODLEY HILLS ELEMENTARY SCHOOL	Schools	Fairfax County	High susceptibility to landsliding and moderate incidence.
TWAIN MIDDLE SCHOOL	Schools	Fairfax County	High susceptibility to landsliding and moderate incidence.
CO. 24 WOODLAWN	Fire Station	Fairfax County	High susceptibility to landsliding and moderate incidence.
CO. 20 GUNSTON HALL	Fire Station	Fairfax County	High susceptibility to landsliding and moderate incidence.
CO. 19 LORTON	Fire Station	Fairfax County	High susceptibility to landsliding and moderate incidence.
CO. 5 FRANCONIA	Fire Station	Fairfax County	High susceptibility to landsliding and moderate incidence.
CO. 11 PENN DAW	Fire Station	Fairfax County	High susceptibility to landsliding and moderate incidence.
CO. 9 MT. VERNON	Fire Station	Fairfax County	High susceptibility to landsliding and moderate incidence.
CO. 37 KINGSTOWNE	Fire Station	Fairfax County	High susceptibility to landsliding and moderate incidence.
SOUTH MAINTAINENCE SHOP	Fire Station	Fairfax County	High susceptibility to landsliding and moderate incidence.
DEWITT ARMY HOSPITAL	Hospital	Fairfax County	High susceptibility to landsliding and moderate incidence.
MT. VERNON HOSPITAL	Hospital	Fairfax County	High susceptibility to landsliding and moderate incidence.
UNDETERMINED NAME	Hospital	Fairfax County	High susceptibility to landsliding and moderate incidence.
MOUNT VERNON DISTRICT STATION	Police	Fairfax County	High susceptibility to landsliding and moderate incidence.
FRANCONIA DISTRICT STATION	Police	Fairfax County	High susceptibility to landsliding and moderate incidence.
COUNTY ANNEX	Police	Fairfax County	High susceptibility to landsliding and moderate incidence.
JUVENILE COURT OFFICE	Police	Fairfax County	High susceptibility to landsliding and moderate incidence.
JEFFERSON MEM. HOSPITAL	Hospital	City of Alexandria	High susceptibility to landsliding and moderate incidence.
ALEXANDRIA HOSPITAL	Hospital	City of Alexandria	High susceptibility to landsliding and moderate incidence.
CITY OF ALEXANDRIA PD	Police	City of Alexandria	High susceptibility to landsliding and moderate incidence.
FORT HUNT ELEMENTARY SCHOOL	Schools	Fairfax County	Low landslide incidence (less than 1.5 % of the area is involved in landsliding.)
STRATFORD LANDING ELEMENTARY SCHOOL	Schools	Fairfax County	Low landslide incidence (less than 1.5 % of the area is involved in landsliding.)
SANDBURG MIDDLE SCHOOL	Schools	Fairfax County	Low landslide incidence (less than 1.5 % of the area is involved in landsliding.)
WAYNEWOOD ELEMENTARY SCHOOL	Schools	Fairfax County	Low landslide incidence (less than 1.5 % of the area is involved in landsliding.)

APPENDIX D3

NCDC DATA RANKING

This information can be reviewed by contacting:
Arlington County Office of Emergency Management
703-228-7935

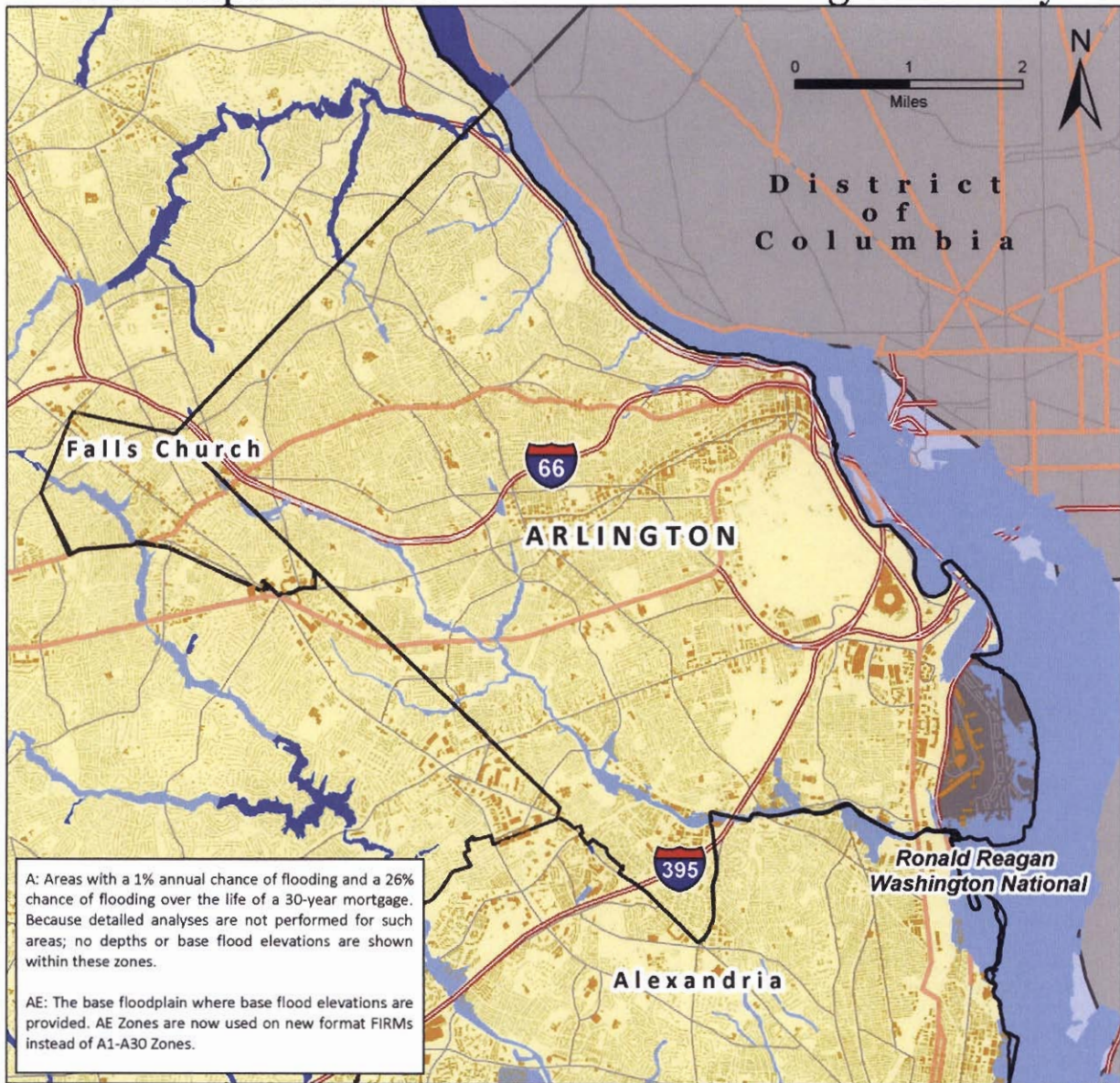
This page intentionally left blank.

APPENDIX D4

SPECIAL FLOOD HAZARD AREA (SFHA) MAPS

This page intentionally left blank.

FEMA Special Flood Hazard Areas Arlington County



Special Flood Hazard Areas

Flood Zone

-  A
-  AE

Arlington County
DFIRM Effective Date 5/3/1982

-  Building Footprints
-  Jurisdictional Boundaries
-  Interstate
-  Highway
-  Airport Area

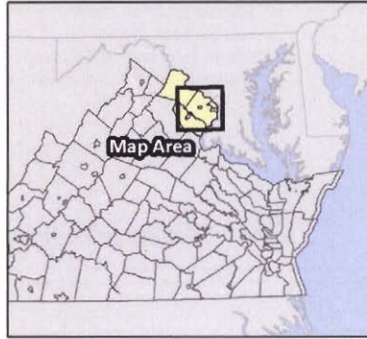
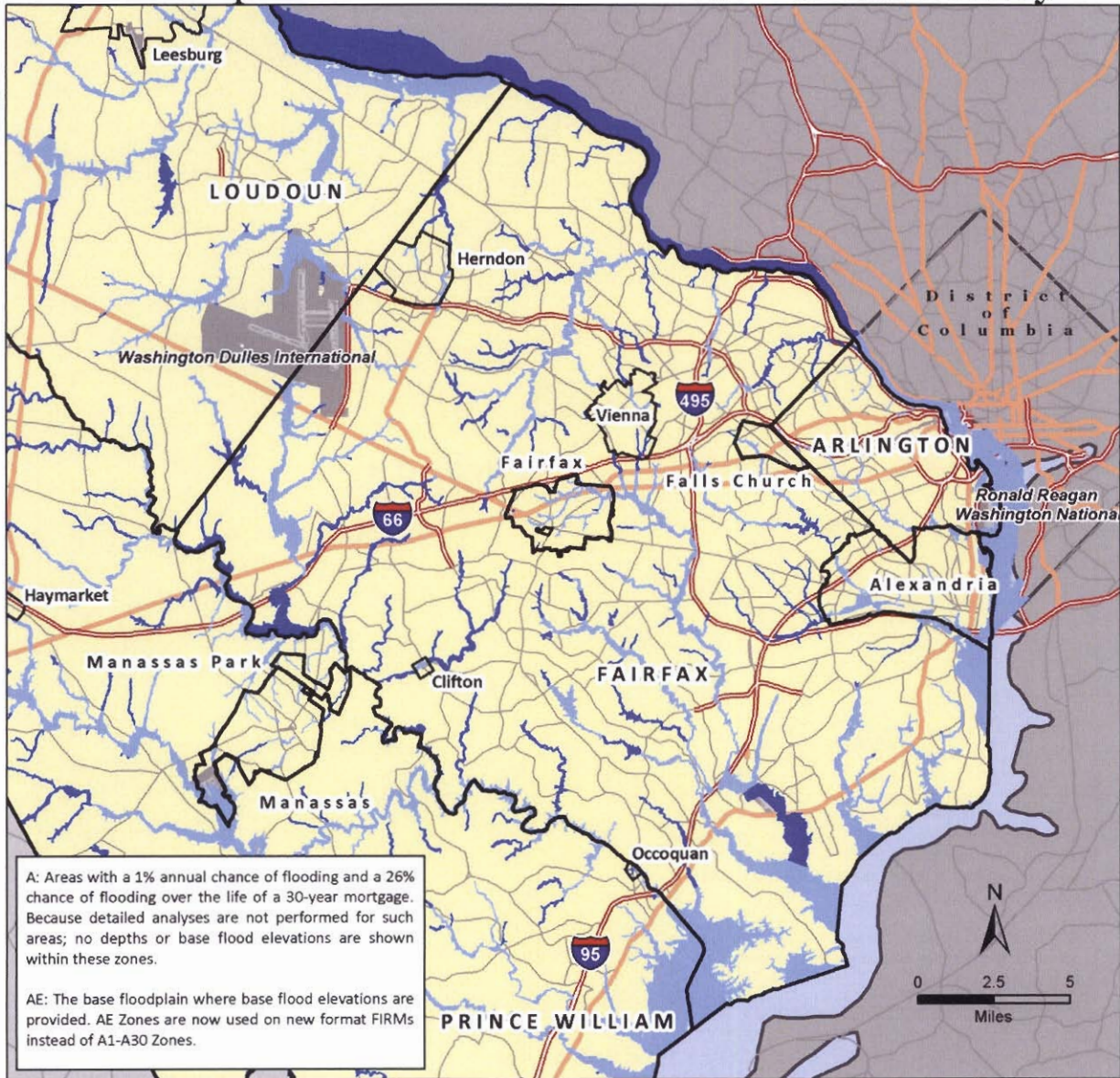
Data Sources

- Special Flood Hazard Areas (FEMA)
- Highways, Airports, (ESRI)
- PDC Boundaries (VGIT)
- City & Town Boundaries (US Census)
- State Boundaries (National Atlas)



Dewberry

FEMA Special Flood Hazard Areas Fairfax County



Special Flood Hazard Areas
Flood Zone

- A
- AE

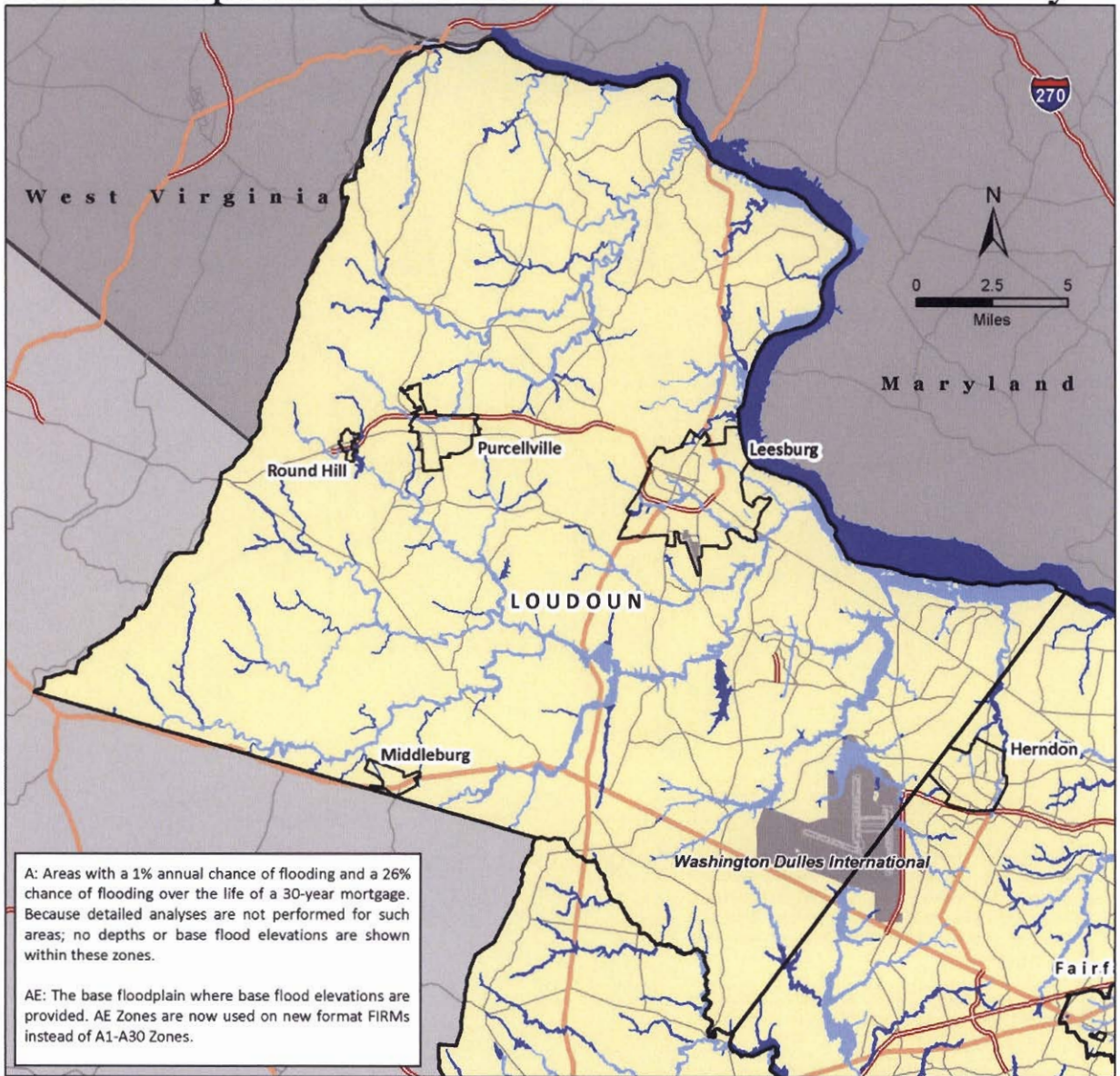
Fairfax County, Town of Herndon, Town of Vienna, Town of Clifton
 DFIRM Effective Date 9/17/2010

- Jurisdictional Boundaries
- Interstate
- Highway
- Airport Area



Data Sources

- Special Flood Hazard Areas (FEMA)
- Highways, Airports, (ESRI)
- PDC Boundaries (VGIT)
- City & Town Boundaries (US Census)
- State Boundaries (National Atlas)

FEMA Special Flood Hazard Areas Loudoun County



Special Flood Hazard Areas

- Flood Zone**
-  A Loudoun County
 -  AE Town of Leesburg, Town of Purcellville, Town of Middleburg, Town of Round Hill
- DFIRM Effective Date 7/5/2001

-  Jurisdictional Boundaries
-  Interstate
-  Highway
-  Airport Area

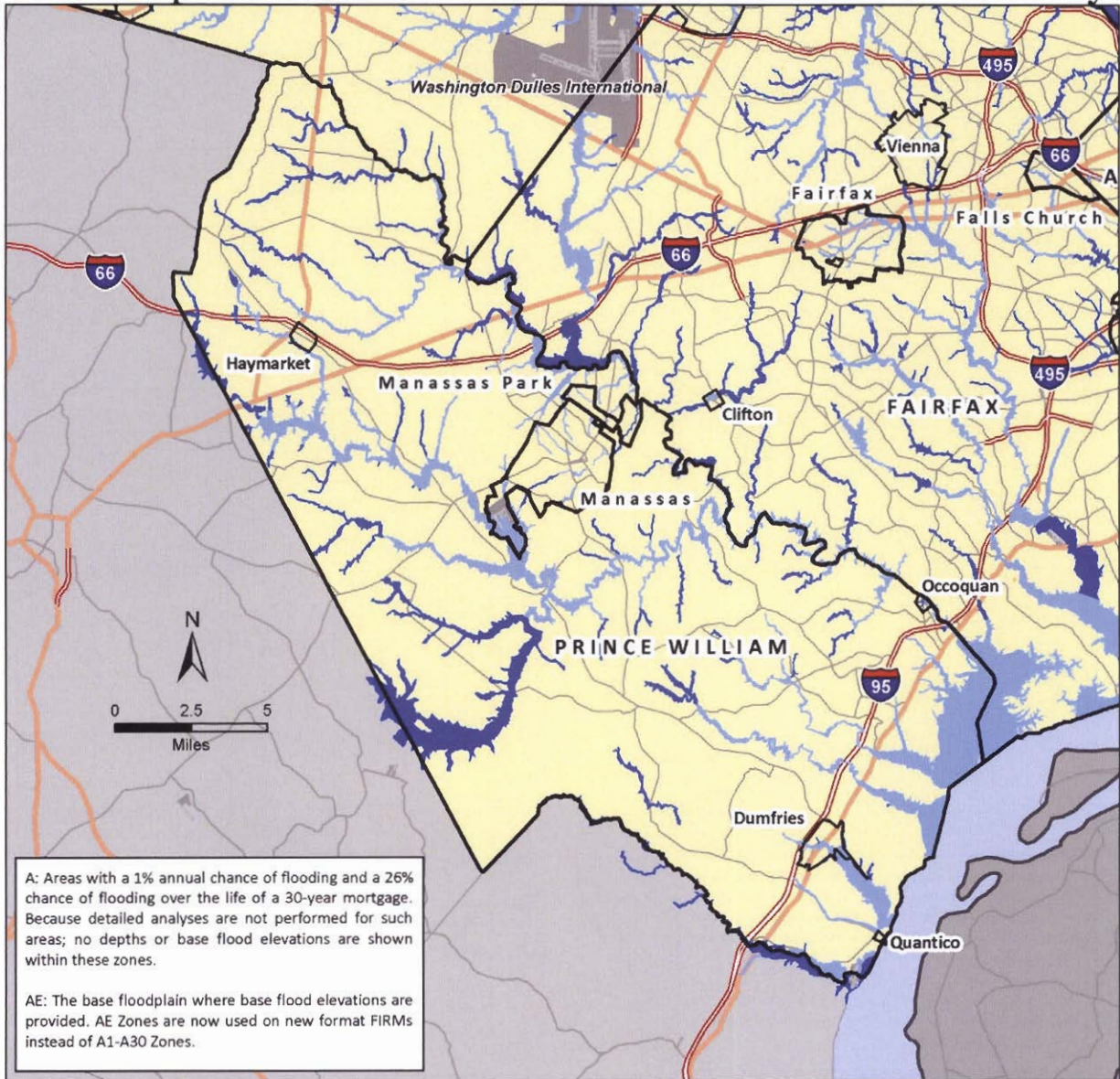
Data Sources

- Special Flood Hazard Areas (FEMA)
- Highways, Airports, (ESRI)
- PDC Boundaries (VGIT)
- City & Town Boundaries (US Census)
- State Boundaries (National Atlas)



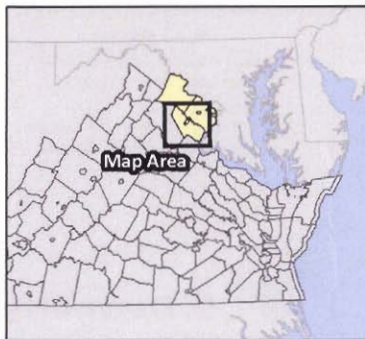
Dewberry

FEMA Special Flood Hazard Areas Prince William County





A: Areas with a 1% annual chance of flooding and a 26% chance of flooding over the life of a 30-year mortgage. Because detailed analyses are not performed for such areas; no depths or base flood elevations are shown within these zones.

AE: The base floodplain where base flood elevations are provided. AE Zones are now used on new format FIRMs instead of A1-A30 Zones.



Special Flood Hazard Areas

Flood Zone

-  A *Prince William County,*
-  AE *Town of Dumfries, Town of Haymarket,*
Town of Occoquan, Town of Quantico

-  Jurisdictional Boundaries
-  Interstate
-  Highway
-  Airport Area

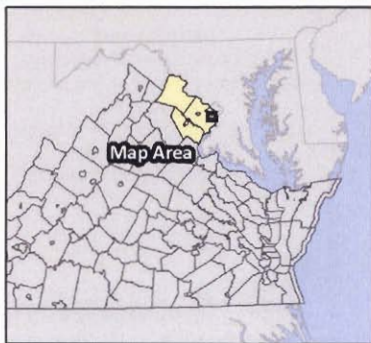
Data Sources

- Special Flood Hazard Areas (FEMA)
- Highways, Airports, (ESRI)
- PDC Boundaries (VGIT)
- City & Town Boundaries (US Census)
- State Boundaries (National Atlas)









Dewberry

FEMA Special Flood Hazard Areas City of Alexandria



Special Flood Hazard Areas

Flood Zone

-  A
 -  AE
 -  Building Footprints
 -  Jurisdictional Boundaries
 -  Interstate
 -  Highway
- City of Alexandria*
Q3 Flood Data Effective Date 5/15/1991

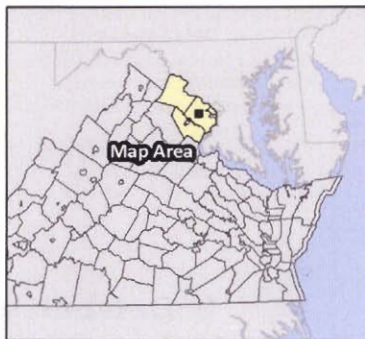
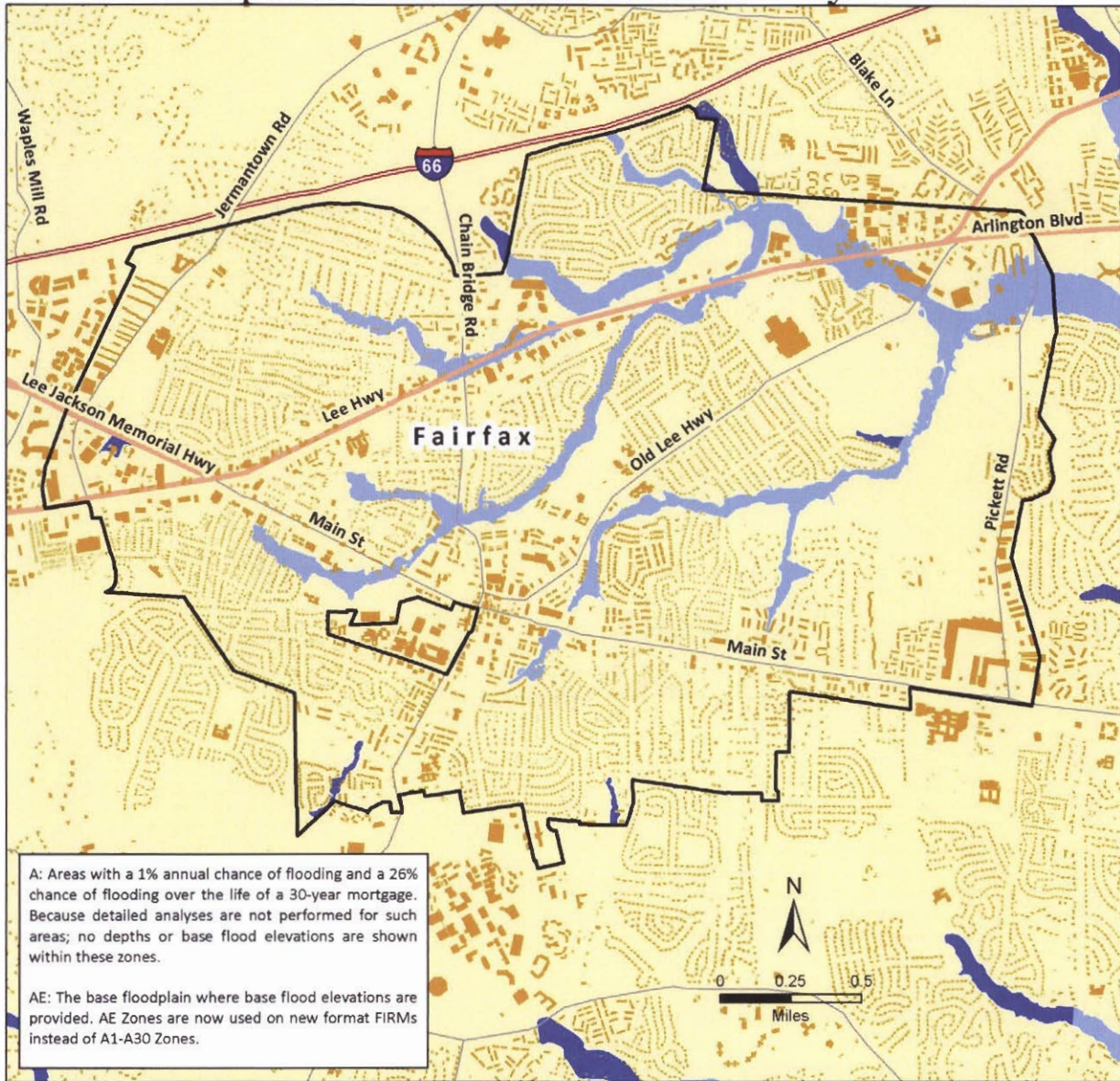
Data Sources

- Special Flood Hazard Areas (FEMA)
- Buildings (City of Alexandria, Arlington Co. Gov., Fairfax Co. Gov.)
- Highways (ESRI)
- City of Alexandria Boundary (VGIT)
- PDC Boundaries (VGIT)









Dewberry

FEMA Special Flood Hazard Areas City of Fairfax



Special Flood Hazard Areas

Flood Zone

-  A
-  AE
-  Building Footprints
-  Jurisdictional Boundaries
-  Interstate
-  Highway

City of Fairfax
DFIRM Effective Date 6/2/2006

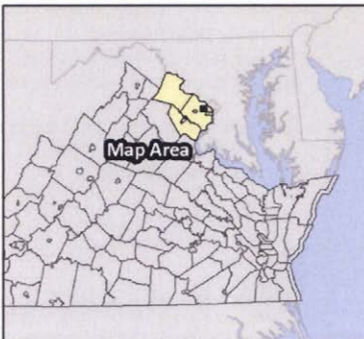
Data Sources

- Special Flood Hazard Areas (FEMA)
- Buildings (City of Fairfax, Fairfax Co. Gov.)
- Highways (ESRI)
- City of Fairfax Boundary (City of Fairfax)
- PDC Boundaries (VGIT)
- State Boundaries (National Atlas)



Dewberry

FEMA Special Flood Hazard Areas City of Falls Church



Special Flood Hazard Areas
Flood Zone

- A
- AE

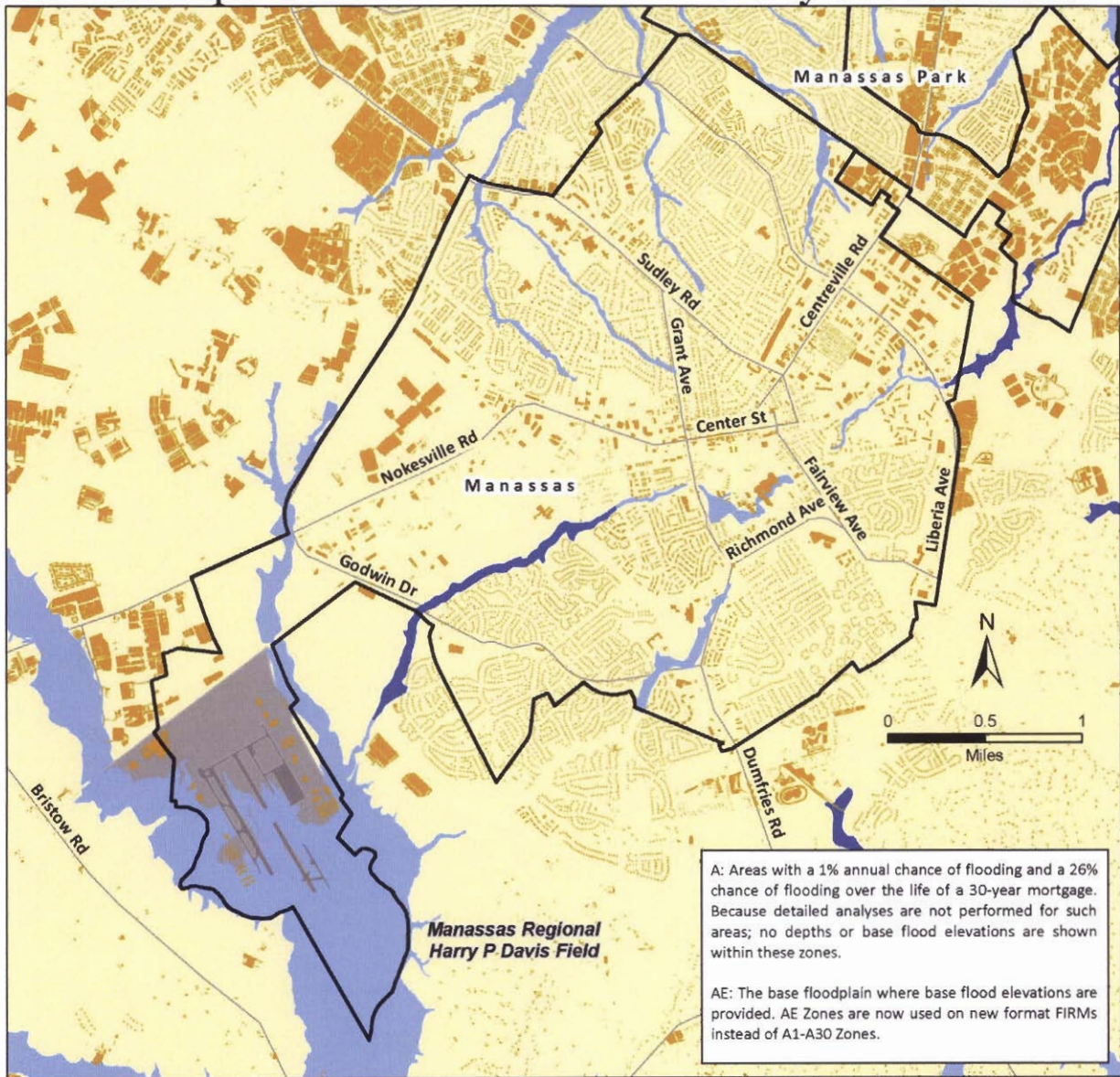
*City of Falls Church
DFIRM Effective Date 7/16/2004*

- Building Footprints
- Jurisdictional Boundaries
- Interstate
- Highway

Data Sources

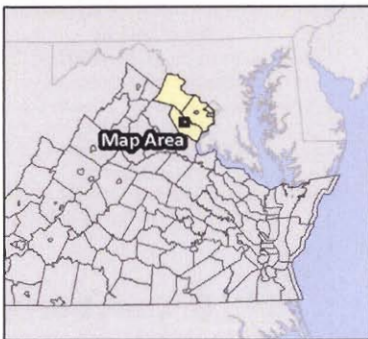
- Special Flood Hazard Areas (FEMA)
- Buildings (City of Falls Church, Fairfax Co. Gov., Arlington County Gov.)
- Highways (ESRI)
- City of Falls Church Boundary (City of Falls Church)
- PDC Boundaries (VGIT)
- State Boundaries (National Atlas)

FEMA Special Flood Hazard Areas City of Manassas





A: Areas with a 1% annual chance of flooding and a 26% chance of flooding over the life of a 30-year mortgage. Because detailed analyses are not performed for such areas; no depths or base flood elevations are shown within these zones.

AE: The base floodplain where base flood elevations are provided. AE Zones are now used on new format FIRMs instead of A1-A30 Zones.



Special Flood Hazard Areas

Flood Zone

-  **A** Prince William County,
-  **AE** City of Manassas, City of Manassas Park

DFIRM Effective Date 1/5/1995

-  Building Footprints
-  Jurisdictional Boundaries
-  Interstate
-  Highway
-  Airport Area

Data Sources

Special Flood Hazard Areas (FEMA)
 Buildings (City of Manassas Gov., Prince William Co. Gov.)
 City of Manassas Boundary (City of Manassas)
 Highways, Airports, (ESRI)
 PDC Boundaries (VGIT)



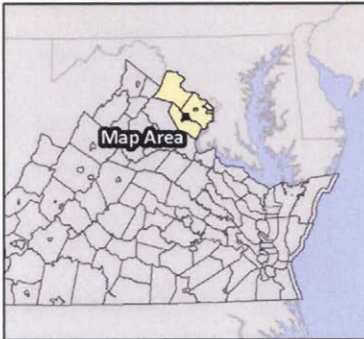
Dewberry







FEMA Special Flood Hazard Areas City of Manassas Park



A: Areas with a 1% annual chance of flooding and a 26% chance of flooding over the life of a 30-year mortgage. Because detailed analyses are not performed for such areas; no depths or base flood elevations are shown within these zones.

AE: The base floodplain where base flood elevations are provided. AE Zones are now used on new format FIRMs instead of A1-A30 Zones.



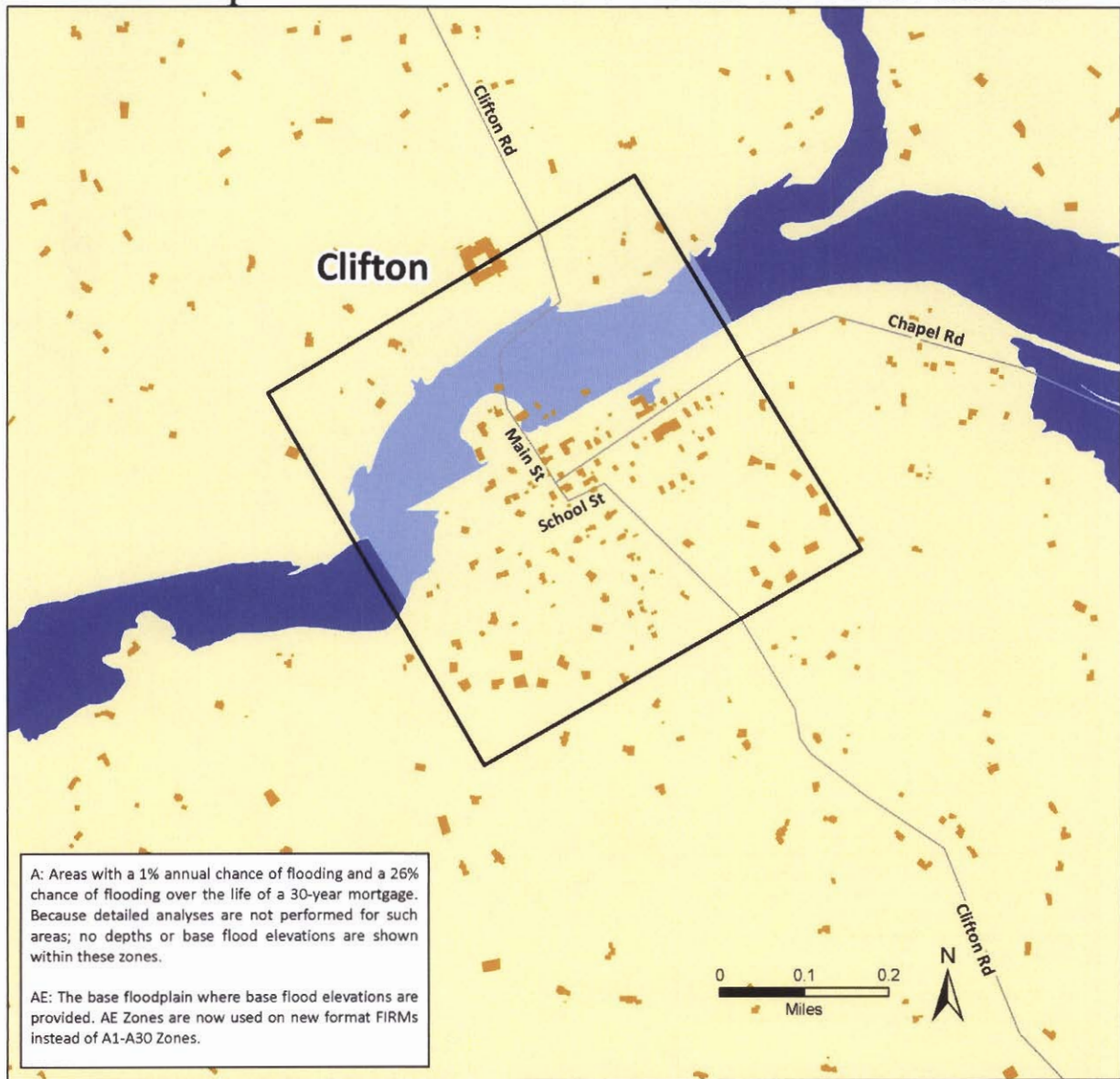
- Special Flood Hazard Areas**
Flood Zone
-  A
 -  AE
- Prince William County,
 City of Manassas, City of Manassas Park
 DFIRM Effective Date 1/5/1995*
-  Building Footprints
 -  Jurisdictional Boundaries
 -  Interstate
 -  Highway

Data Sources

- Special Flood Hazard Areas (FEMA)
- Buildings (City of Manassas Gov., Prince William Co. Gov.)
- Highways, (ESRI)
- PDC Boundaries (VGIT)
- State Boundaries (National Atlas)

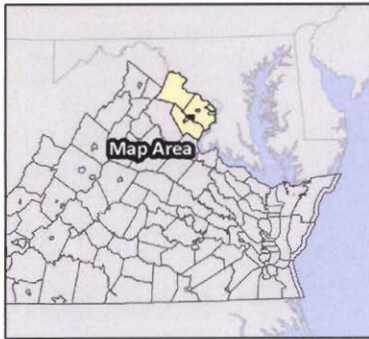








FEMA Special Flood Hazard Areas Town of Clifton



A: Areas with a 1% annual chance of flooding and a 26% chance of flooding over the life of a 30-year mortgage. Because detailed analyses are not performed for such areas; no depths or base flood elevations are shown within these zones.

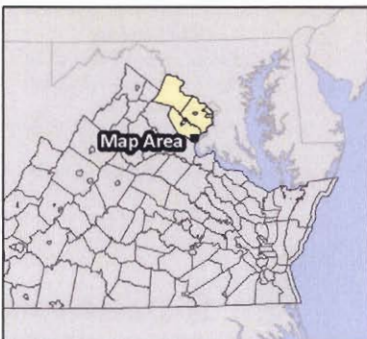
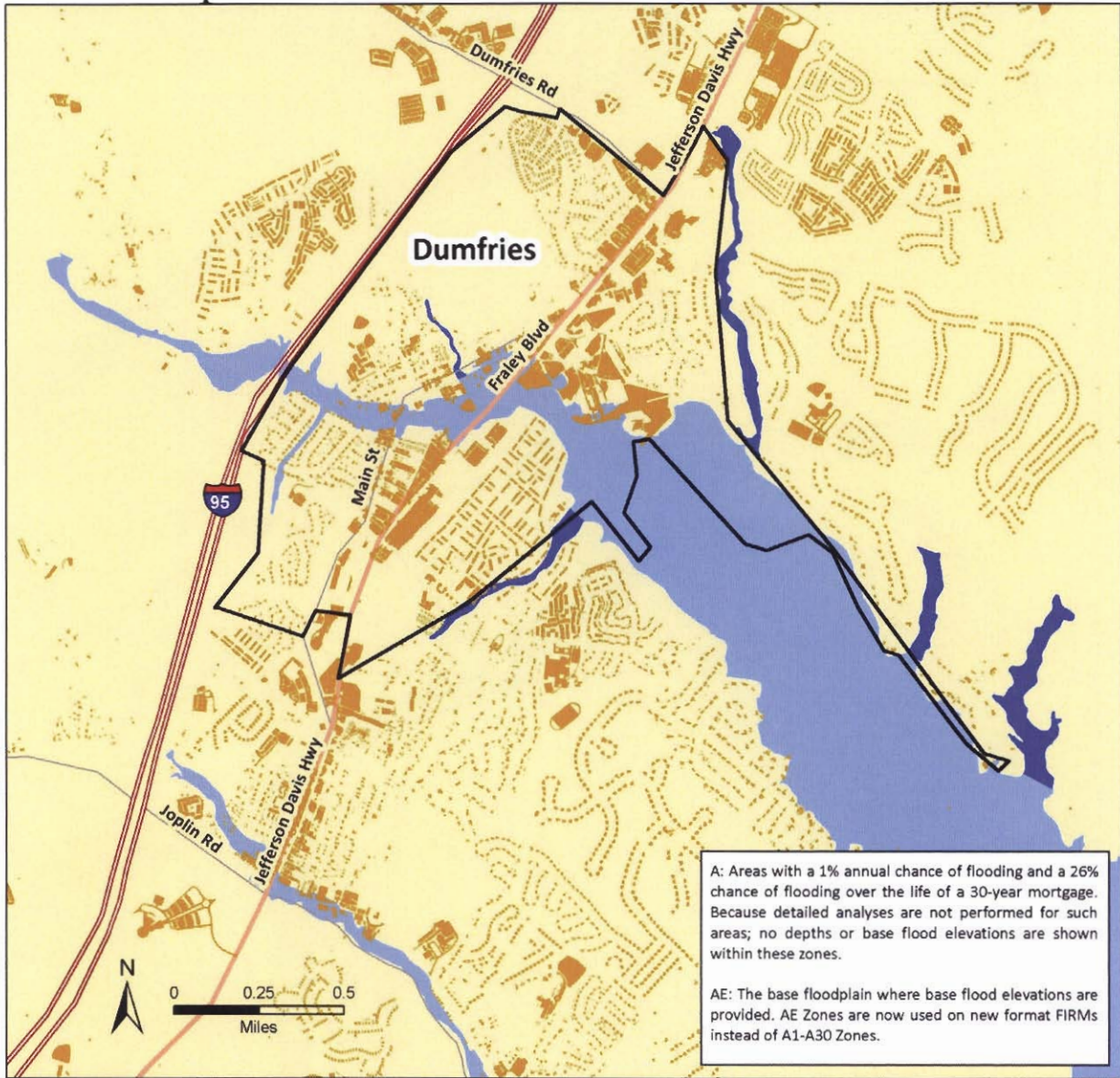
AE: The base floodplain where base flood elevations are provided. AE Zones are now used on new format FIRMs instead of A1-A30 Zones.



- Special Flood Hazard Areas**
- Flood Zone*
-  A *Fairfax County, Town of Herndon*
 -  AE *Town of Vienna, Town of Clifton*
-
-  Building Footprints
 -  Jurisdictional Boundaries
 -  Interstate
 -  Highway
- DFIRM Effective Date 9/17/2010*

- Data Sources**
- Special Flood Hazard Areas (FEMA)
 - Buildings (Fairfax Co. Gov.)
 - Highways (ESRI)
 - Town of Clifton Boundary (US Census)
 - PDC Boundaries (VGIT)
 - State Boundaries (National Atlas)
- 

FEMA Special Flood Hazard Areas Town of Dumfries



Special Flood Hazard Areas

Flood Zone

- A
- AE

Prince William County,
City of Manassas, City of Manassas Park,
Town of Haymarket, Town of Dumfries,
Town of Quantico
DFIRM Effective Date 1/5/1995

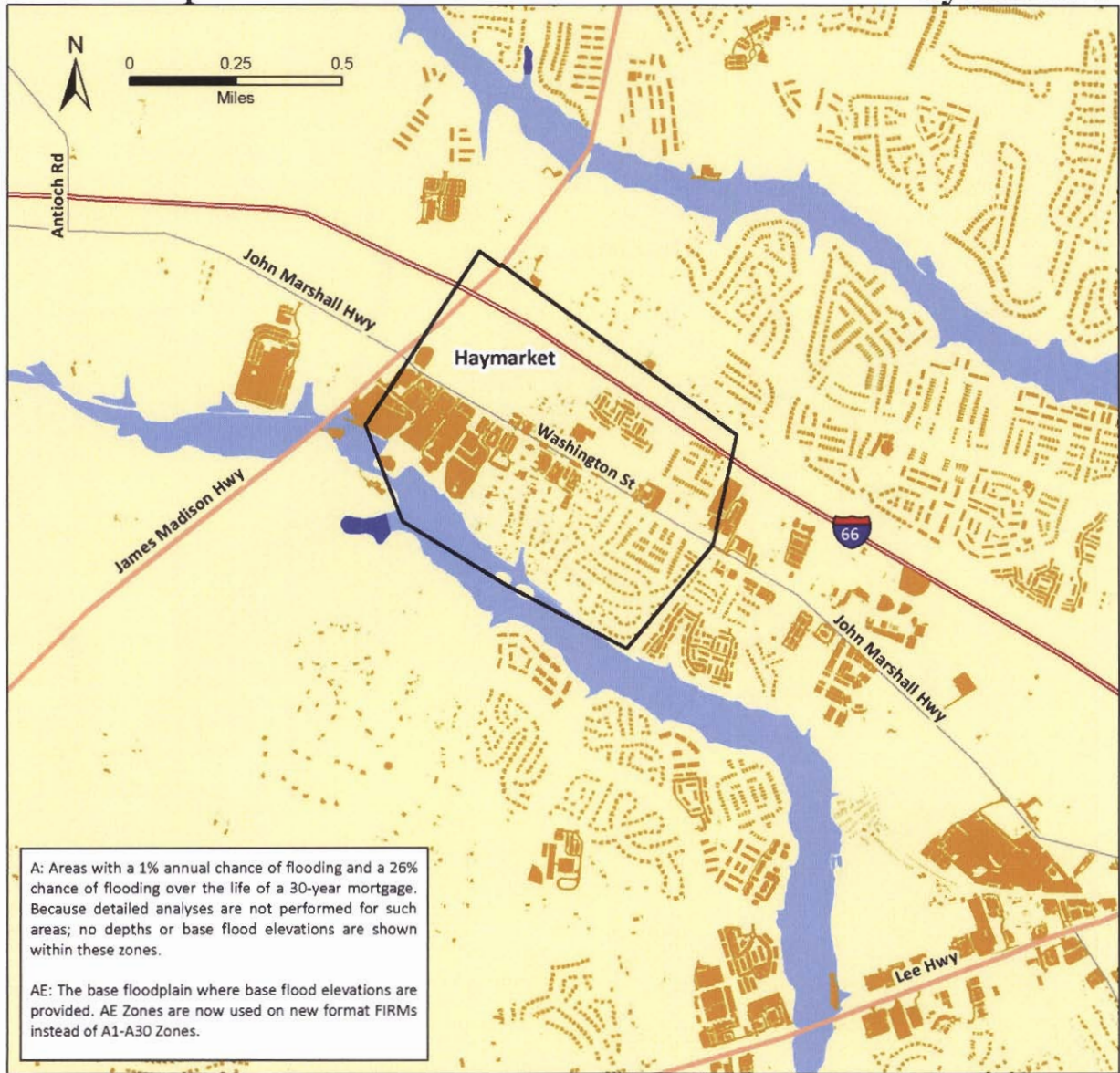
- Building Footprints
- Jurisdictional Boundaries
- Interstate
- Highway
- Airport Area

Data Sources

Special Flood Hazard Areas (FEMA)
Buildings (Prince William Co. Gov.)
Highways (ESRI)
Town of Dumfries Boundary (US Census)
PDC Boundaries (VGIT)
State Boundaries (National Atlas)

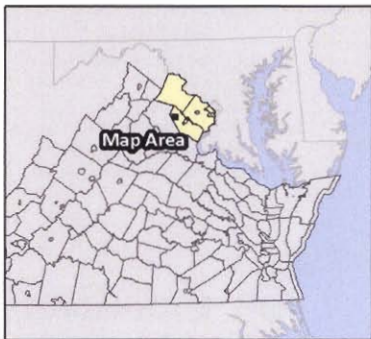


FEMA Special Flood Hazard Areas Town of Haymarket









A: Areas with a 1% annual chance of flooding and a 26% chance of flooding over the life of a 30-year mortgage. Because detailed analyses are not performed for such areas; no depths or base flood elevations are shown within these zones.

AE: The base floodplain where base flood elevations are provided. AE Zones are now used on new format FIRMS instead of A1-A30 Zones.



Special Flood Hazard Areas

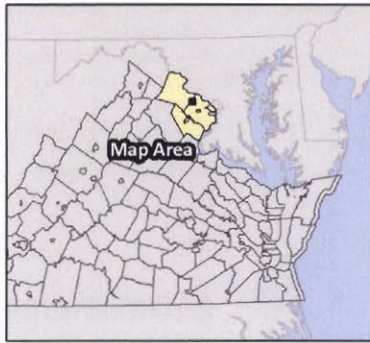
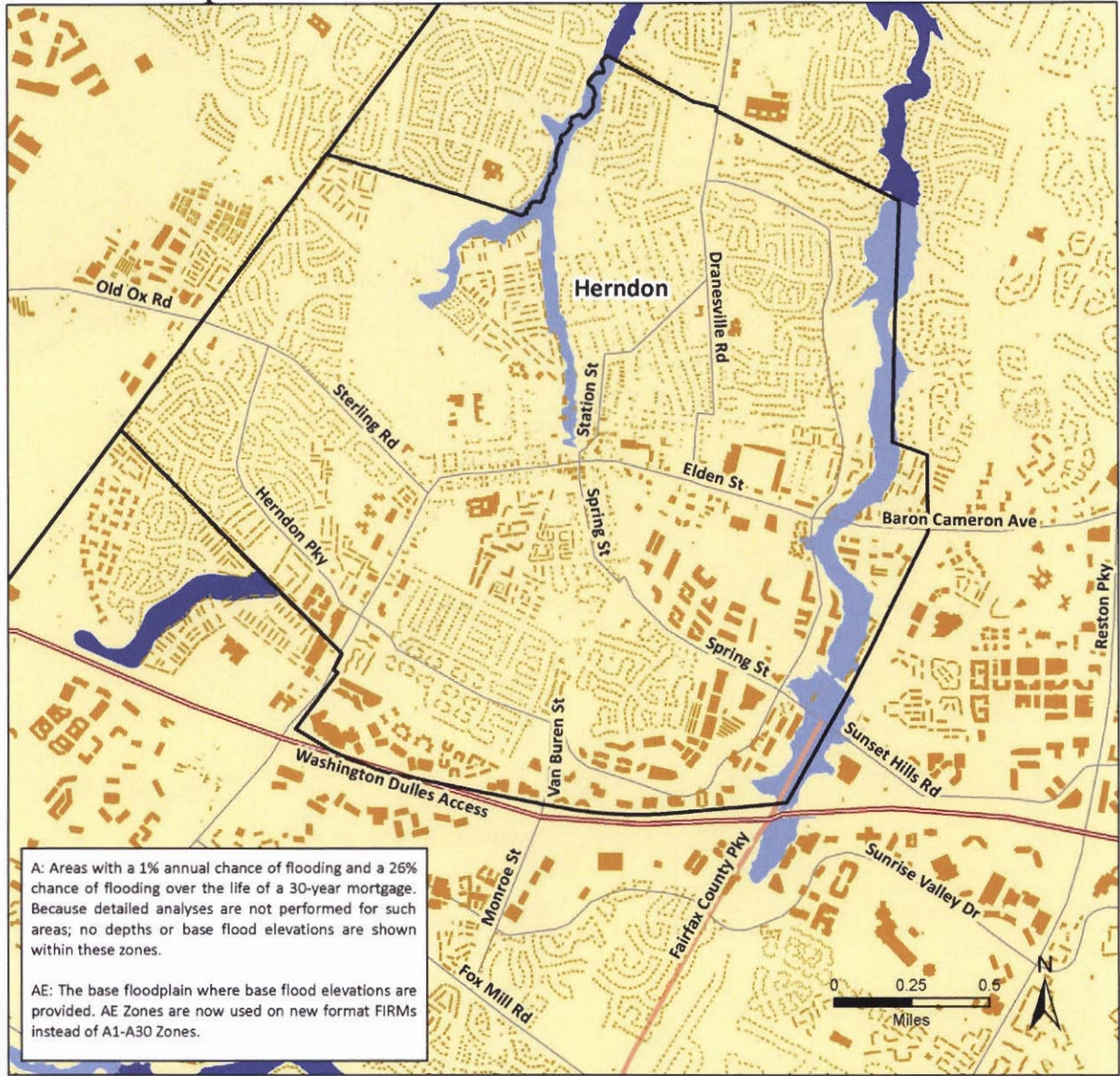
- Flood Zone**
-  A
 -  AE
- Legend**
-  Building Footprints
 -  Jurisdictional Boundaries
 -  Interstate
 -  Highway
- Prince William County,
City of Manassas, City of Manassas Park,
Town of Haymarket, Town of Dumfries,
Town of Quantico
DFIRM Effective Date 1/5/1995*

Data Sources

- Special Flood Hazard Areas (FEMA)
- Buildings (Prince William Co. Gov.)
- Highways (ESRI)
- Town of Haymarket Boundary (US Census)
- PDC Boundaries (VGIT)
- State Boundaries (National Atlas)



FEMA Special Flood Hazard Areas Town of Herndon



Special Flood Hazard Areas Flood Zone

- A
 - AE
 - Building Footprints
 - Jurisdictional Boundaries
 - Interstate
 - Highway
- Fairfax County, Town of Herndon,
Town of Vienna, Town of Clifton
DFIRM Effective Date 9/17/2010*

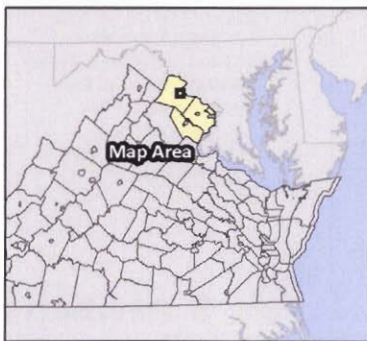
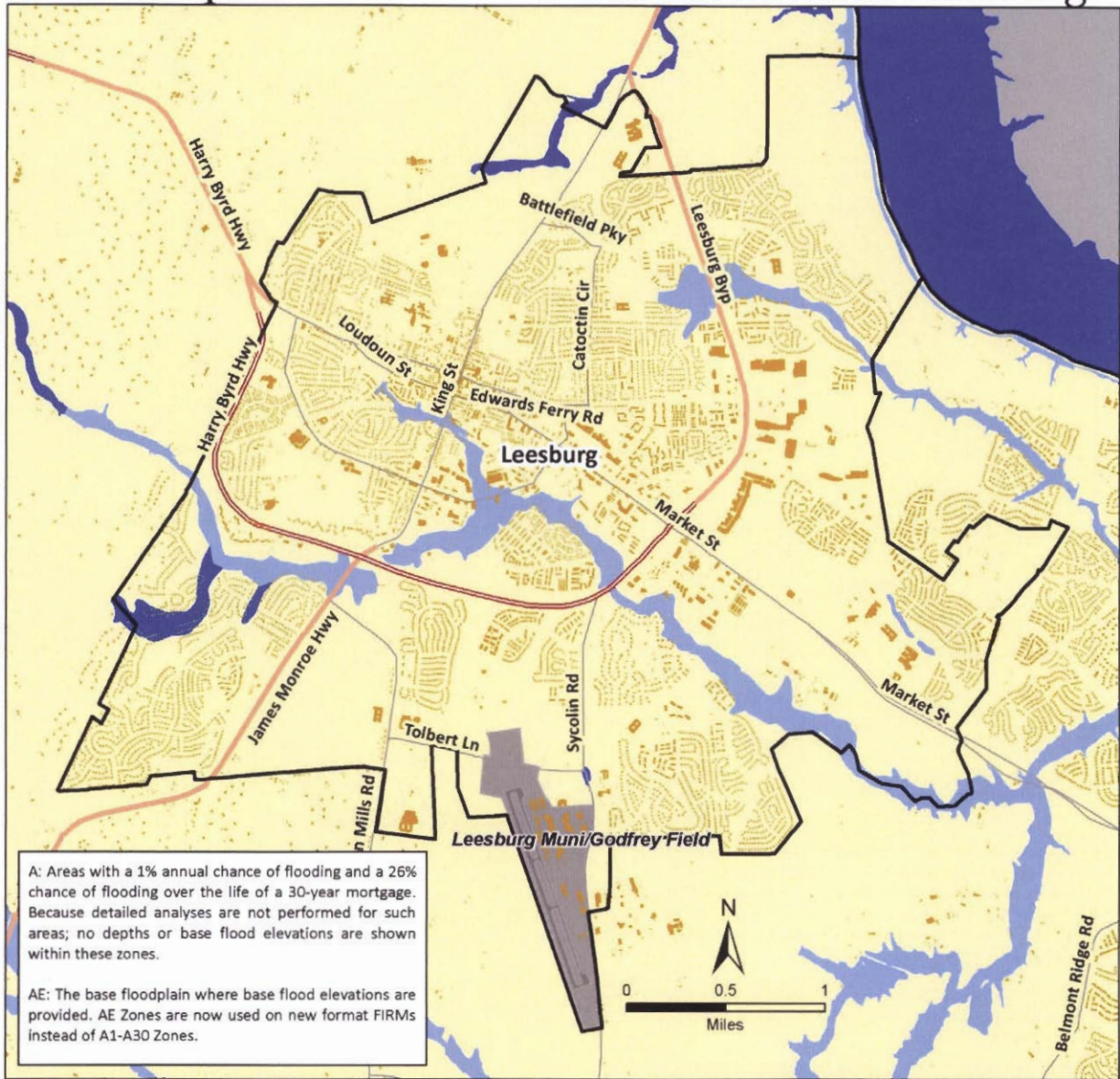
Data Sources

- Special Flood Hazard Areas (FEMA)
- Buildings (Fairfax Co. Gov., Loudoun County Gov.)
- Highways (ESRI)
- Town of Herndon Boundary (Fairfax Co. Gov.)
- PDC Boundaries (VGIT)



Dewberry

FEMA Special Flood Hazard Areas Town of Leesburg



Special Flood Hazard Areas

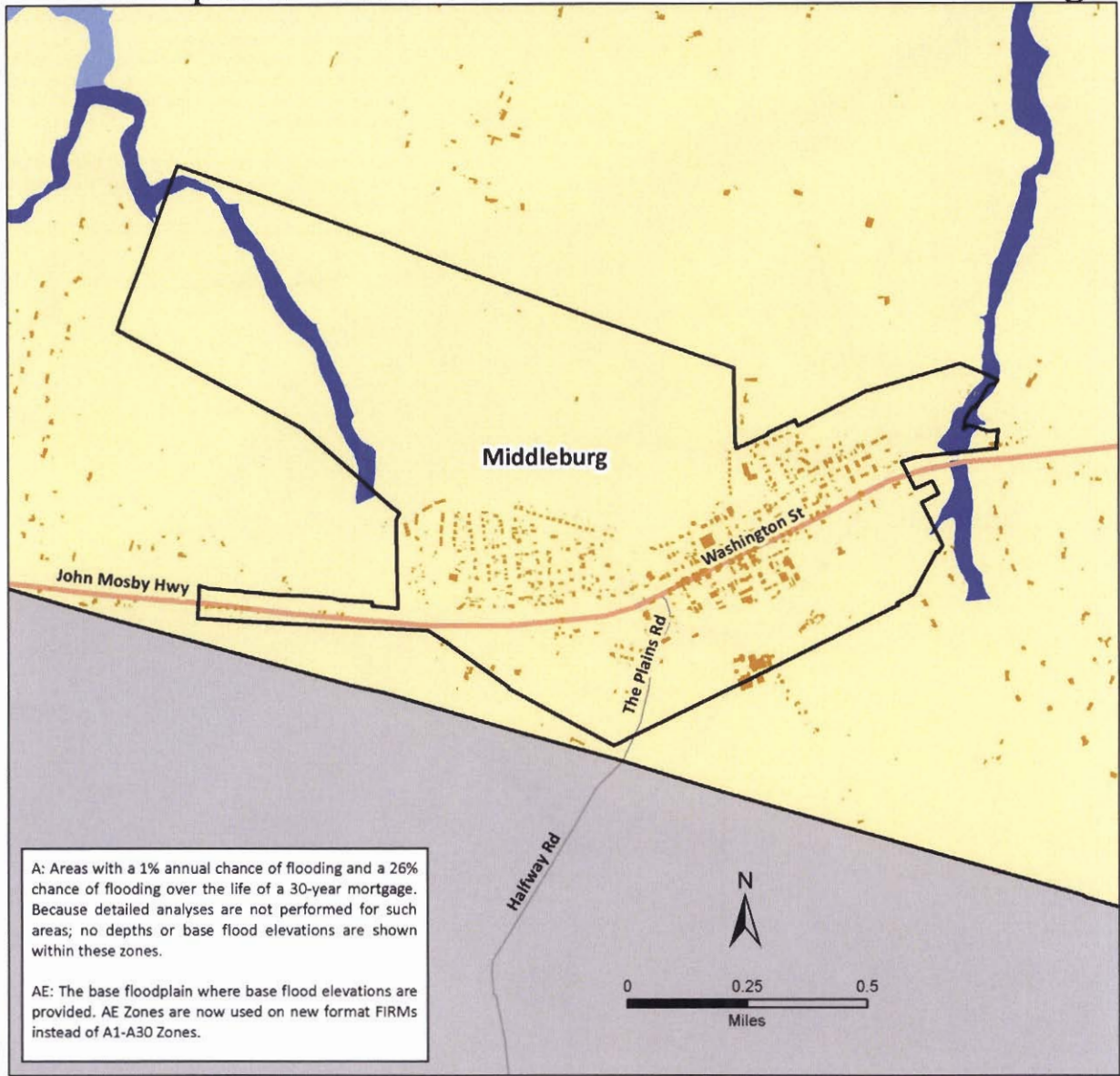
Flood Zone	Description
	A Loudoun County, Town of Leesburg, Town of Purcellville, Town of Middleburg, Town of Round Hill
	AE DFIRM Effective Date 7/5/2001
	Building Footprints
	Jurisdictional Boundaries
	Interstate
	Highway

Data Sources

- Special Flood Hazard Areas (FEMA)
- Buildings (Loudoun County Gov.)
- Highways (ESRI)
- Town of Leesburg Boundary (US Census)
- PDC Boundaries (VGIT)
- State Boundaries (National Atlas)

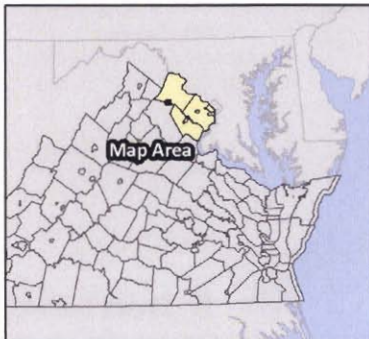


FEMA Special Flood Hazard Areas Town of Middleburg








A: Areas with a 1% annual chance of flooding and a 26% chance of flooding over the life of a 30-year mortgage. Because detailed analyses are not performed for such areas; no depths or base flood elevations are shown within these zones.

AE: The base floodplain where base flood elevations are provided. AE Zones are now used on new format FIRMs instead of A1-A30 Zones.



Special Flood Hazard Areas

- Flood Zone**
-  A Loudoun County, Town of Leesburg, Town of Purcellville, Town of Middleburg, Town of Round Hill
 -  AE
-
-  Building Footprints
 -  Jurisdictional Boundaries
 -  Highway
- DFIRM Effective Date 7/5/2001*

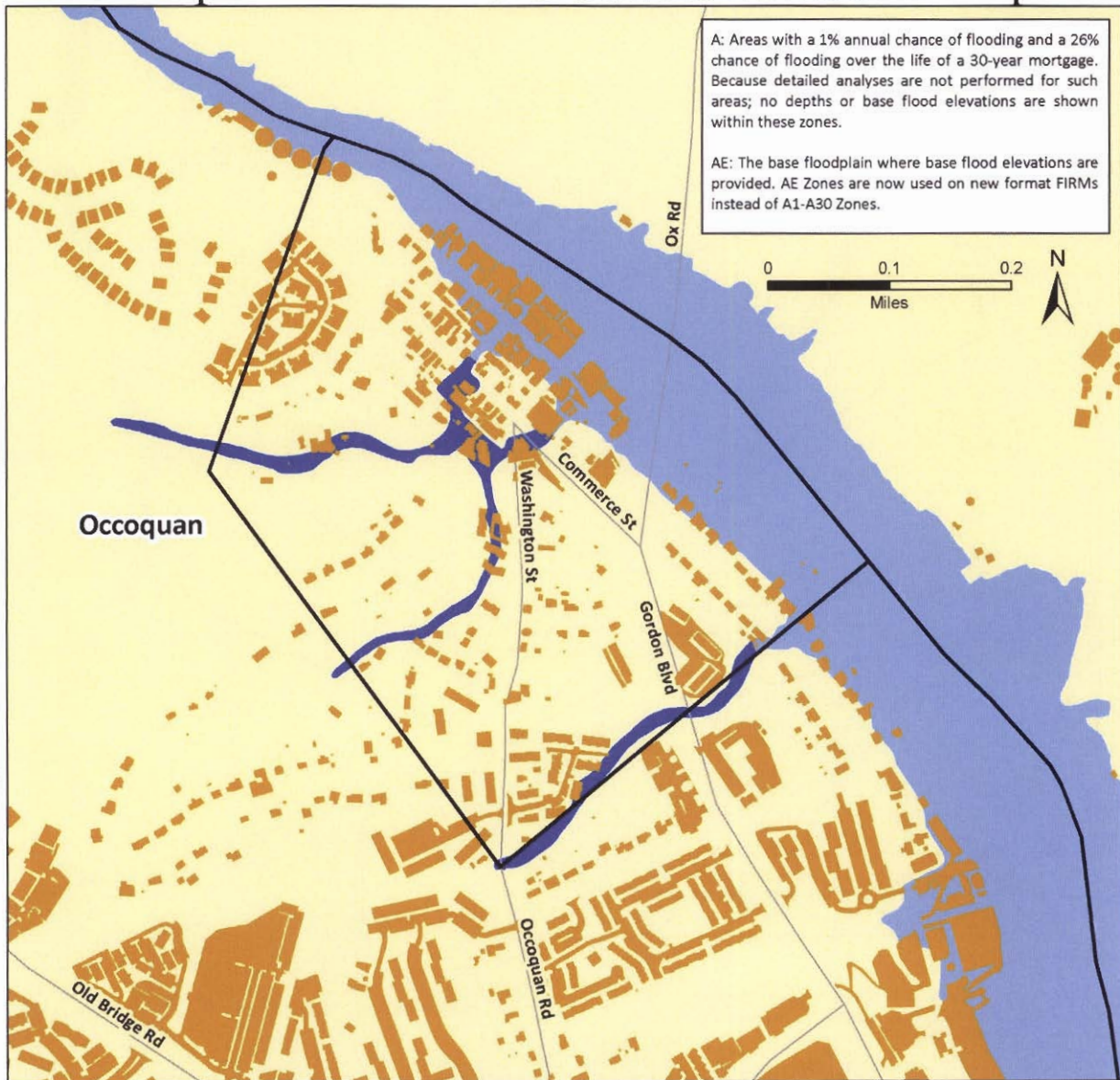
Data Sources

- Special Flood Hazard Areas (FEMA)
- Buildings (Loudoun County Gov.)
- Highways (ESRI)
- Town of Leesburg Boundary (US Census)
- PDC Boundaries (VGIT)
- State Boundaries (National Atlas)



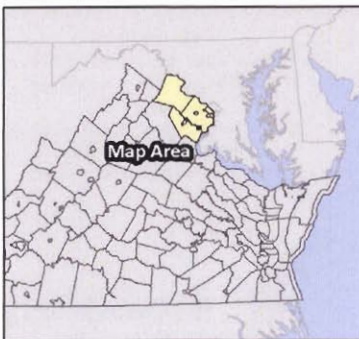
Dewberry








FEMA Special Flood Hazard Areas Town of Occoquan




A: Areas with a 1% annual chance of flooding and a 26% chance of flooding over the life of a 30-year mortgage. Because detailed analyses are not performed for such areas; no depths or base flood elevations are shown within these zones.

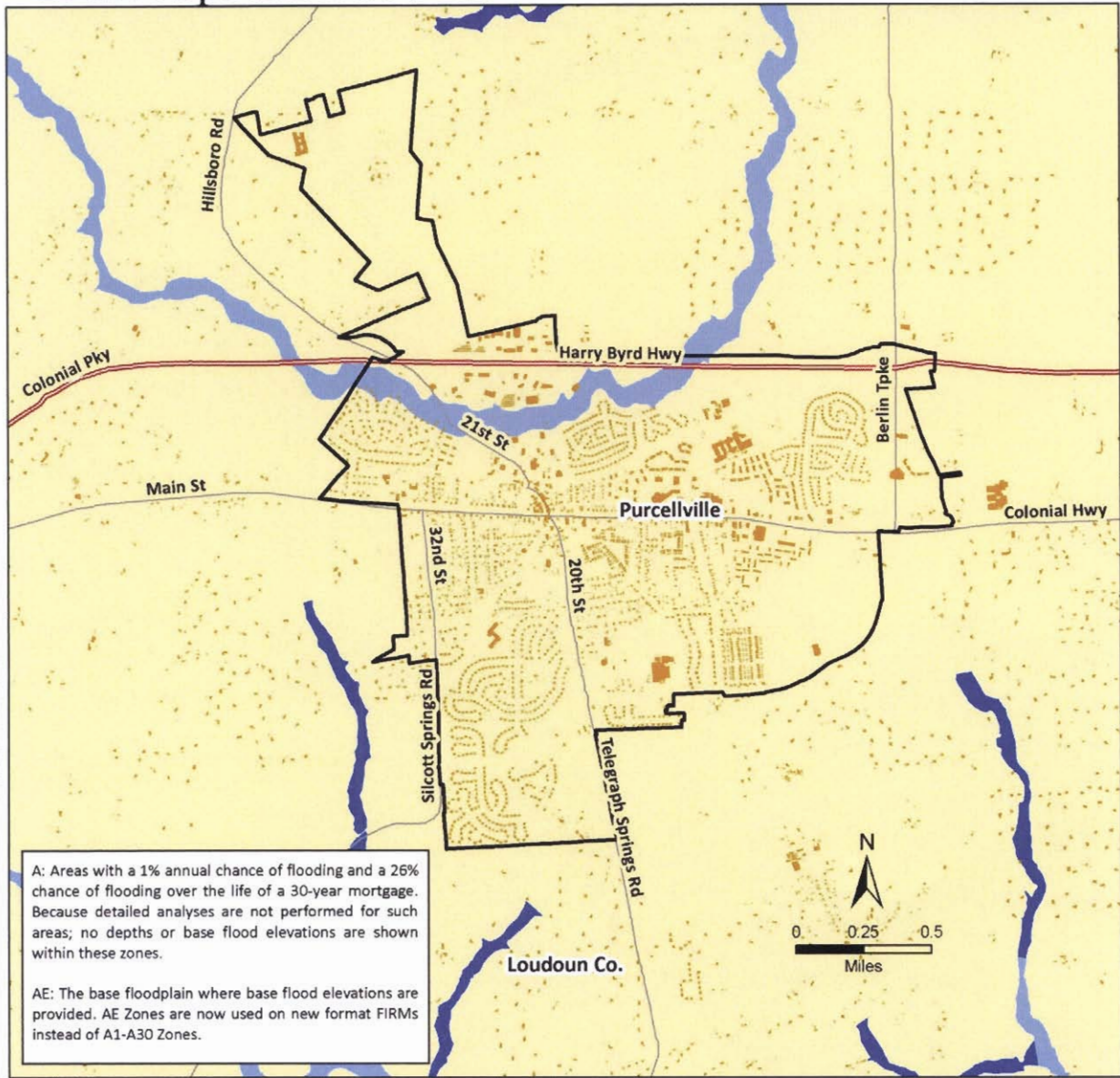
AE: The base floodplain where base flood elevations are provided. AE Zones are now used on new format FIRMs instead of A1-A30 Zones.



- Special Flood Hazard Areas**
- Flood Zone**
-  A Prince William County,
 -  AE City of Manassas, City of Manassas Park
- DFIRM Effective Date 1/5/1995*
-  Building Footprints
 -  Jurisdictional Boundaries
 -  Interstate
 -  Highway
 -  Airport Area

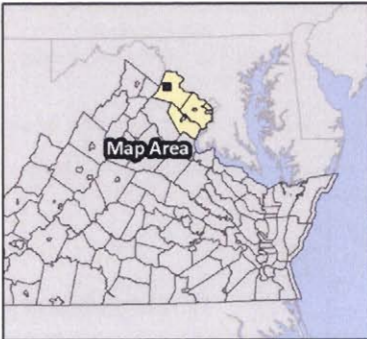
- Data Sources**
- Special Flood Hazard Areas (FEMA)
 - Buildings (Prince William Co. Gov., Fairfax Co. Gov.)
 - Highways (ESRI)
 - Town of Occoquan Boundary (US Census)
 - PDC Boundaries (VGIT)
- 






FEMA Special Flood Hazard Areas Town of Purcellville



A: Areas with a 1% annual chance of flooding and a 26% chance of flooding over the life of a 30-year mortgage. Because detailed analyses are not performed for such areas; no depths or base flood elevations are shown within these zones.

AE: The base floodplain where base flood elevations are provided. AE Zones are now used on new format FIRMs instead of A1-A30 Zones.

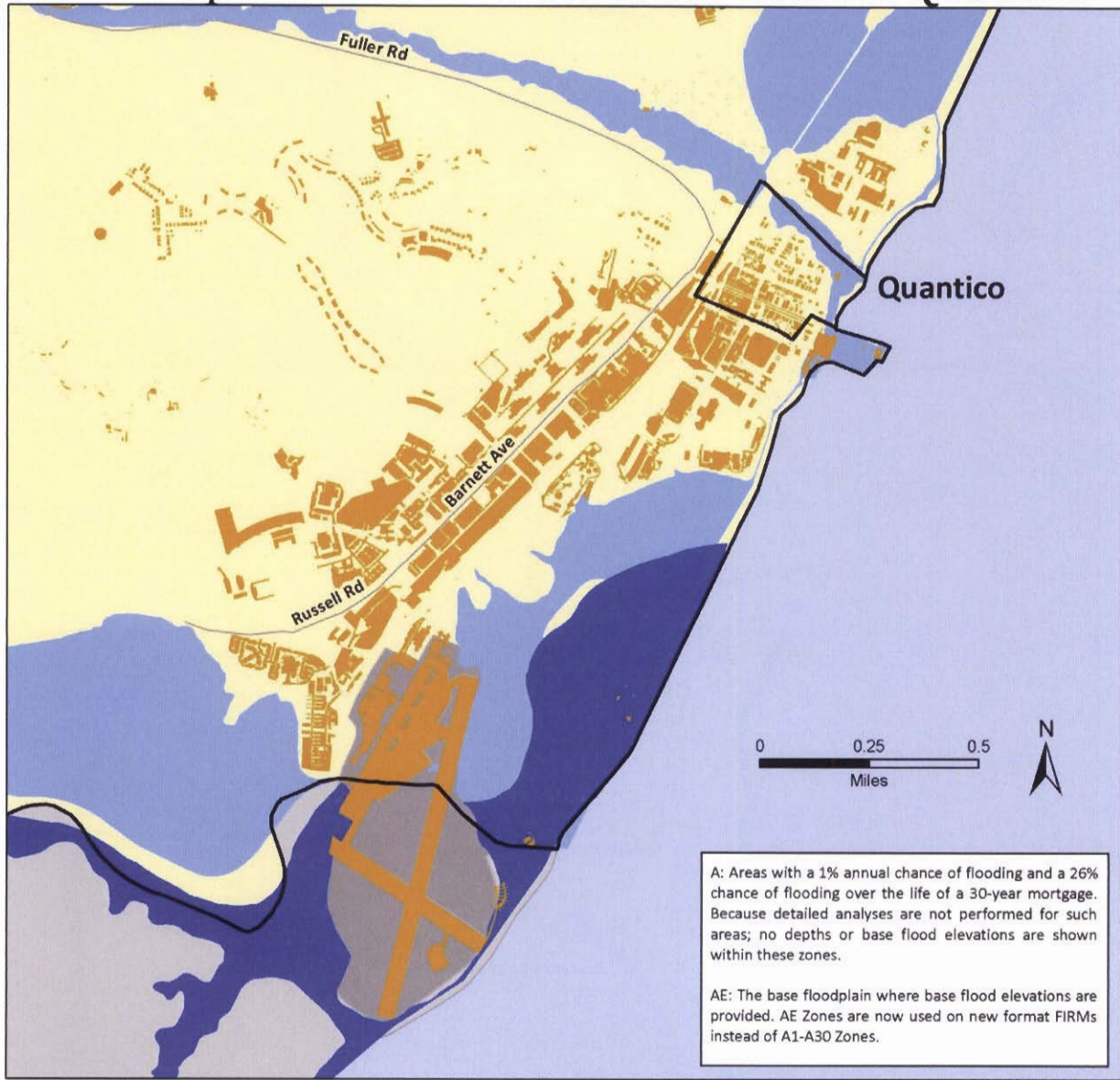


- Special Flood Hazard Areas**
- Flood Zone**
-  A Loudoun County, Town of Leesburg, Town of Purcellville, Town of Middleburg, Town of Round Hill
 -  AE DFIRM Effective Date 7/5/2001
-  Building Footprints
-  Jurisdictional Boundaries
-  Highway

- Data Sources**
- Special Flood Hazard Areas (FEMA)
 - Buildings (Loudoun County Gov.)
 - Highways (ESRI)
 - Town of Purcellville Boundary (US Census)
 - PDC Boundaries (VGIT)
 - State Boundaries (National Atlas)

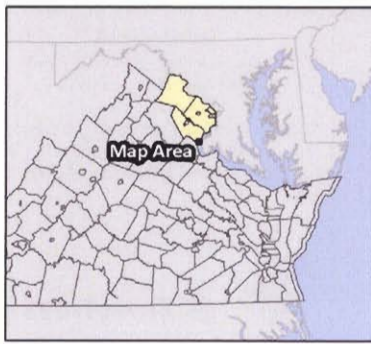


FEMA Special Flood Hazard Areas Town of Quantico



A: Areas with a 1% annual chance of flooding and a 26% chance of flooding over the life of a 30-year mortgage. Because detailed analyses are not performed for such areas; no depths or base flood elevations are shown within these zones.

AE: The base floodplain where base flood elevations are provided. AE Zones are now used on new format FIRMs instead of A1-A30 Zones.

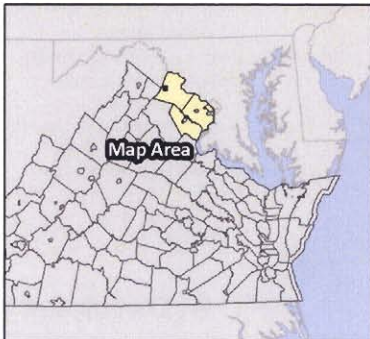


- Special Flood Hazard Areas**
- Prince William County,
City of Manassas, City of Manassas Park,
Town of Haymarket, Town of Dumfries,
Town of Quantico
DFIRM Effective Date 1/5/1995*
- Flood Zone A
 - Flood Zone AE
 - Building Footprints
 - Jurisdictional Boundaries
 - Interstate
 - Highway
 - Airport Area

- Data Sources**
- Special Flood Hazard Areas (FEMA)
 - Buildings (Prince William Co. Gov.)
 - Highways (ESRI)
 - Town of Quantico Boundary (US Census)
 - PDC Boundaries (VGIT)
 - State Boundaries (National Atlas)



FEMA Special Flood Hazard Areas Town of Round Hill

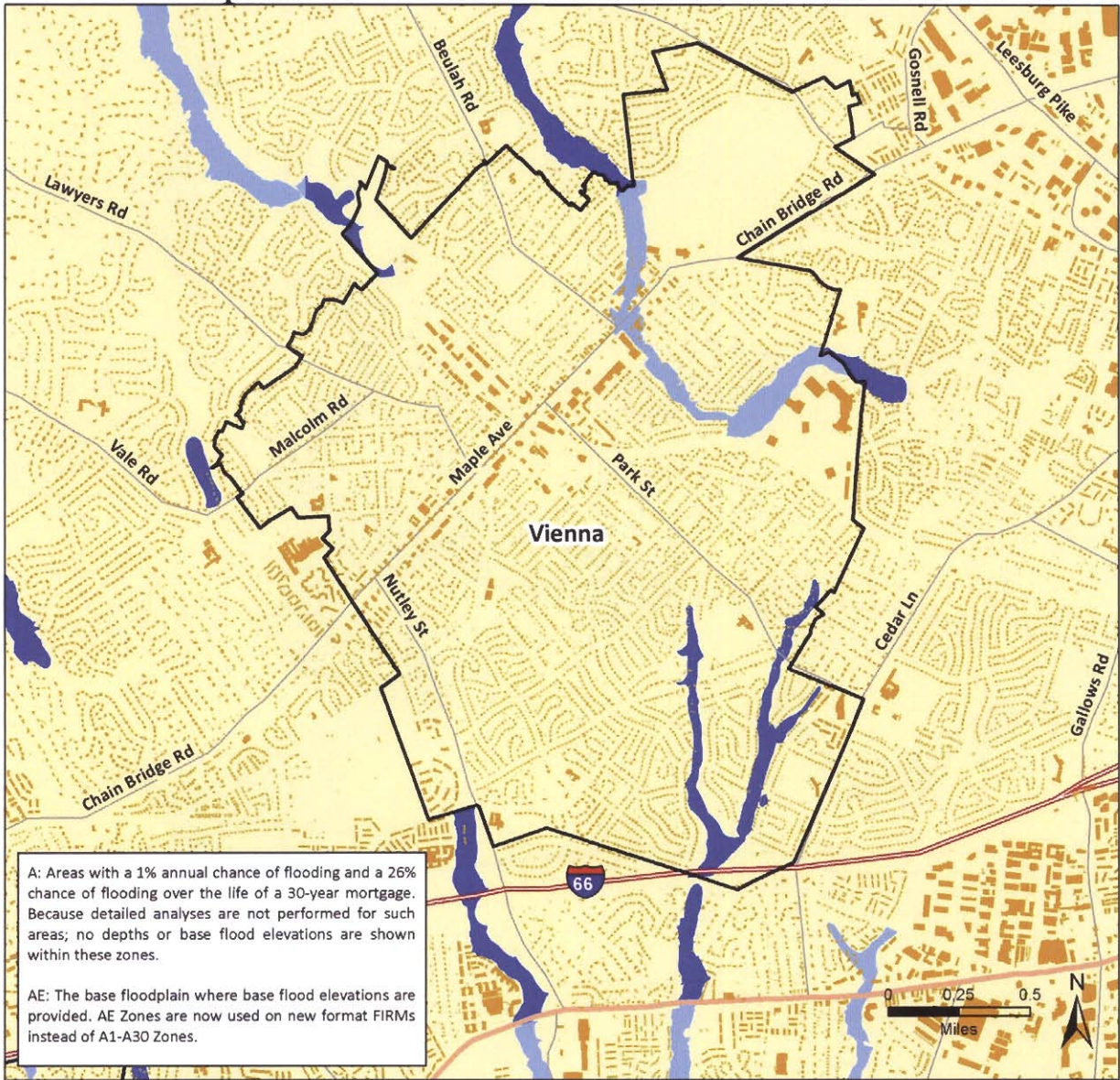


- Special Flood Hazard Areas**
- Loudoun County, Town of Leesburg,
Town of Purcellville, Town of Middleburg,
Town of Round Hill
DFIRM Effective Date 7/5/2001*
- A
 - AE
 - Building Footprints
 - Jurisdictional Boundaries
 - Highway

Data Sources

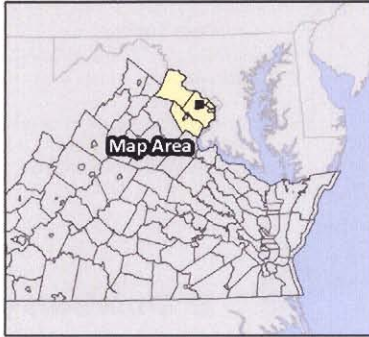
- Special Flood Hazard Areas (FEMA)
- Buildings (Loudoun County Gov.)
- Highways (ESRI)
- Town of Round Hill Boundary (US Census)
- PDC Boundaries (VGIT)
- State Boundaries (National Atlas)

FEMA Special Flood Hazard Areas Town of Vienna



A: Areas with a 1% annual chance of flooding and a 26% chance of flooding over the life of a 30-year mortgage. Because detailed analyses are not performed for such areas; no depths or base flood elevations are shown within these zones.

AE: The base floodplain where base flood elevations are provided. AE Zones are now used on new format FIRMs instead of A1-A30 Zones.



Special Flood Hazard Areas
Flood Zone

- A
- AE

*Fairfax County, Town of Herndon,
 Town of Vienna, Town of Clifton
 DFIRM Effective Date 9/17/2010*

- Building Footprints
- Jurisdictional Boundaries
- Interstate
- Highway

Data Sources

- Special Flood Hazard Areas (FEMA)
- Buildings (Fairfax Co. Gov.)
- Highways (ESRI)
- Town of Vienna Boundary (Fairfax Co. Gov.)
- PDC Boundaries (VGIT)
- State Boundaries (National Atlas)

APPENDIX D5

HAZUS FLOOD MODEL NARRATIVE

This page intentionally left blank.

[July 6,2010]

HAZUS Flood Model work performed for NOVA 2010 HMP update included the following:

- Level 1 Annualized:
 - Out of box HAZUS level 1 analysis from AAL was used. The stream threshold used to delineate stream reaches included a 10 mi² threshold. The ground data DEM comes from NED 30m cell size. The stream threshold influenced a lack of stream delineation within two (2) communities; City of Fairfax and City of Falls Church. This does not mean streams or floodplains do not exist in these communities, however it does mean that the automated, GIS-based method used to define a sub-watershed and the number of grid cells flowing through the community was less than the 10 mi² threshold. In order to try and compensate for this lack of data for these two (2) communities, coupled with the need to quantify other flood-related estimated loss, additional flood model work was performed.
- Additional Work Performed (DFIRM-based 1% Chance Annual Flood or 100 year Analysis):
 - The additional work was performed for the following reasons:
 - As stated (above), the Level 1 Annualized analysis at a 10 mi² stream generation threshold did not produce stream definitions and subsequent floodplains in two (2) communities. The additional work was performed in order to assess flood damage in these two communities as well as the NOVA study area.
 - The nature of HAZUS Annualized analysis does not provide the ability to analyze damage, loss or performance of essential facilities (EF). Consequently, additional work was performed in order to obtain results for EF's. However, in addition to EF's, performing the DFIRM-based 100 YR work also afforded the ability to analyze the potential damage to other parameters; namely transportation, utility, agriculture, shelter requirements, displaced population, and debris.
 - Details of DFIRM-based 1% Chance Annual Flood or 100 year Analysis:
 - Floodplain Polygons - A simple analysis of the 1% Chance Annual Flood included assembling all floodplain polygons of the Special Flood Hazard Area (SFHA) for all communities having DFIRM data. NOTE: one (1) community – the City of Alexandria – did not have DFIRM data; Q3 Flood data was used as an alternative.
 - Ground Elevation – 2002 State of Virginia TIN's were obtained and assembled into a single continuous elevation surface.
(<http://gisdata.virginia.gov/downloads/2002tin/>)
 - Floodplain & Ground Intersection – using ESRI ArcGIS 9x and 3D Analyst functionality, the ground elevation along the floodplain perimeter was extracted and developed into a water surface TIN. Please note, this water surface TIN is better described as a quasi-water surface TIN in that the following assumption is made:

- It is assumed that the edge of the floodplain is the elevation of the water surface and, in theory, the elevation at both sides of the floodplain should be the same. This assumption may be (and should primarily) be true if the same ground data used to delineate the floodplain is used. However, the 2002 ground data used is likely not the same data that was used to delineate floodplains. Therefore, the water surface TIN created should only be considered the best capable given project time and budget limitations.
- Depth Grid – the quasi-water surface elevation TIN was then converted to ESRI GRID format and ground values (also in GRID format) were subtracted to obtain depths.
- User-Defined Depth Grid – the depth grid was supplied to HAZUS as a User-Defined Depth Grid and the Flood Model was run for three (3) separate areas; namely Fairfax & Arlington Counties, Loudoun County and last Prince William County. Agricultural parameters were set to evaluate crop damage as of August 10; this data was chosen because it represented a reasonable time in the middle of the regional growing season – notably a time when it is likely too late to re-plant given a damaging event. Consequently, with this data the crop damages would likely be considered a total loss.

APPENDIX E

2006 MITIGATION ACTIONS UPDATE

Each of the participating jurisdictions were given several opportunities to update their 2006 actions. From August through December of 2010, committee meetings, jurisdiction meetings and conference calls were held, and emails were exchanged, in order to update the status of each action below. Where the status box is left blank, all attempts to update that action were unsuccessful due to staffing shortages within the jurisdiction.

This page intentionally left blank.